

BT-NG-020621-545-0146

Bramford to Twinstead Reinforcement

Volume 7: Other Documents

Document 7.8.2 (D): LEMP Appendix B - Vegetation Reinstatement Plan

Final Issue D
February 2024

Planning Inspectorate reference: EN020002

Infrastructure Planning (Applications: Prescribed Forms and Procedure) Regulations 2009 Regulation 5(2)(q)

nationalgrid



Page intentionally blank

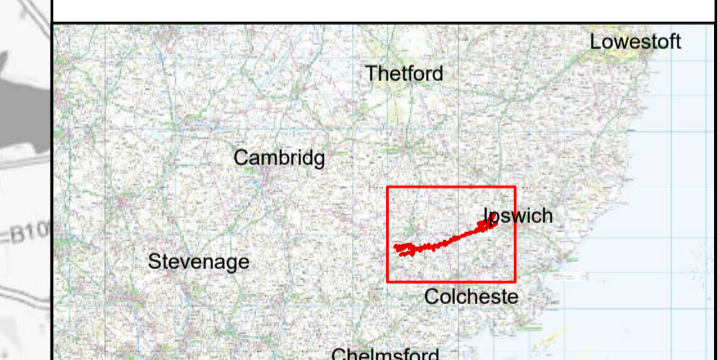
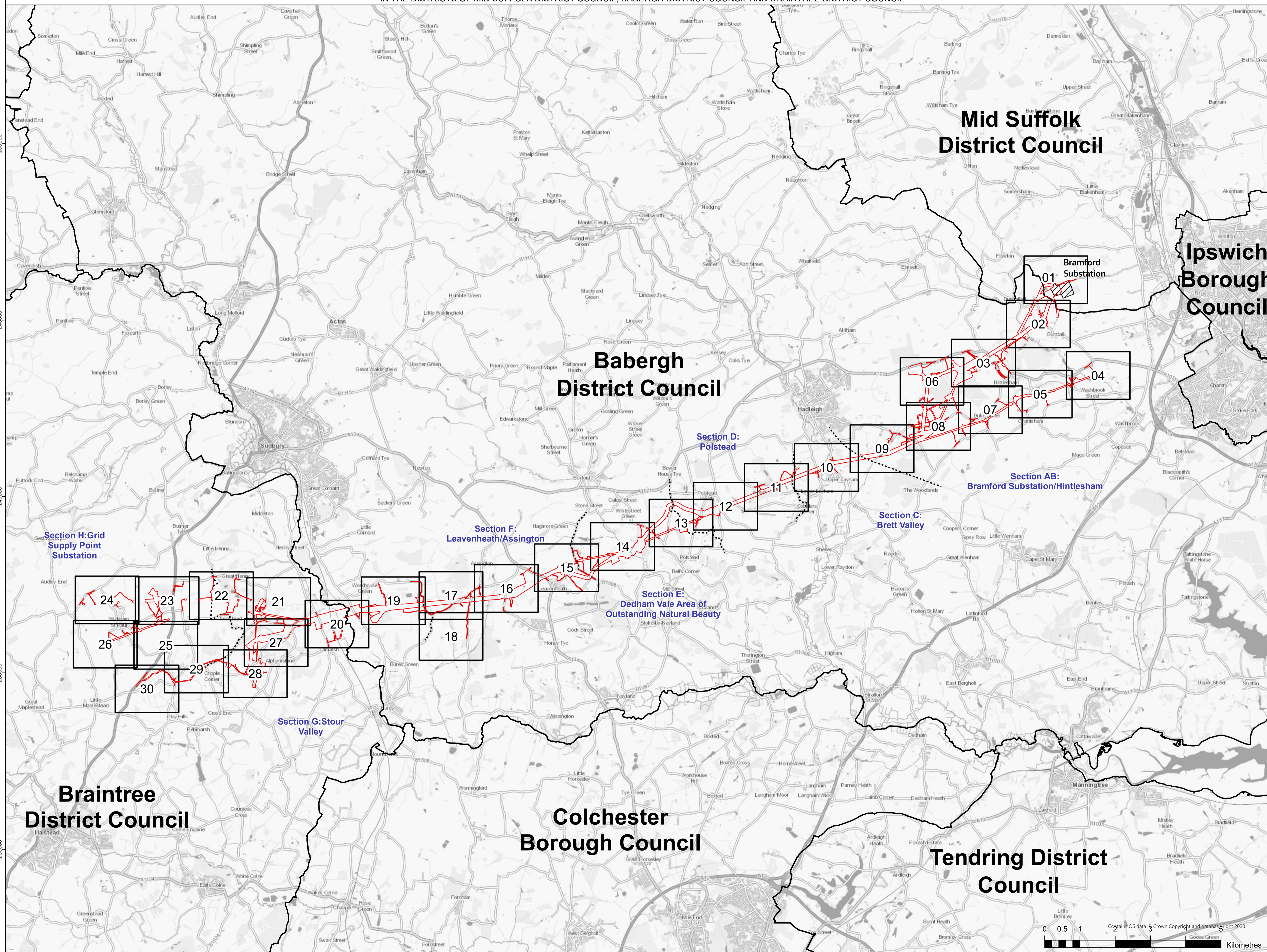
Version History

Date	Issue	Status	Description / Changes
April 2023	A	Final	For DCO submission.
October 2023	B	Final	This document has been updated in response to updates identified in responses received at Deadline 1 and 2.
January 2024	C	Final	This document has been updated in response to updates identified in responses received at Deadlines 4, 5 and 6.
February 2024	D	Final	This document has been updated in response to updates identified in responses received at Deadline 8.



Legend

- Order Limits
- Section boundary
- Local authority boundary
- Existing substation



Reference should be made to Document 2.1 Guide to the Plans which provides further information on what the plans show.

ISSUE	DATE	REMARKS	DRAWN	CHECKD	APPD
D	21/02/2024	Updated for Deadline 9	JT	LJ	CW
C	11/01/2024	Updated for Deadline 7	JT	DD	CW
B	27/10/2023	Updated for Deadline 3	JT	DD	CW
A	2/22/2024	Rev A for DCO application	JT	DD	CW

PROJECT: **Bramford to Twinstead Reinforcement**

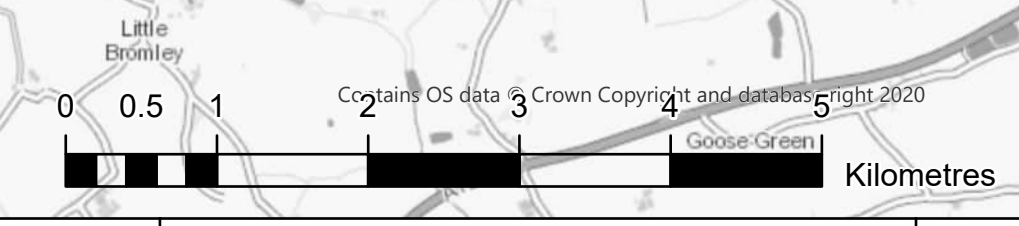
nationalgrid

TITLE: Document 7.8.1
LEMP Appendix B -
Vegetation Reinstatement Plan

CIRCUIT / SITE: **Bramford – Pelham & Bramford – Braintree – Bulls Lodge** GIS

ORIGINATOR DRAWING NO. A1

NG DRAWING No. BT-NG-020621-545-0146 SHEET NO. 1 NO. OF SHEETS 1 ISSUE: D

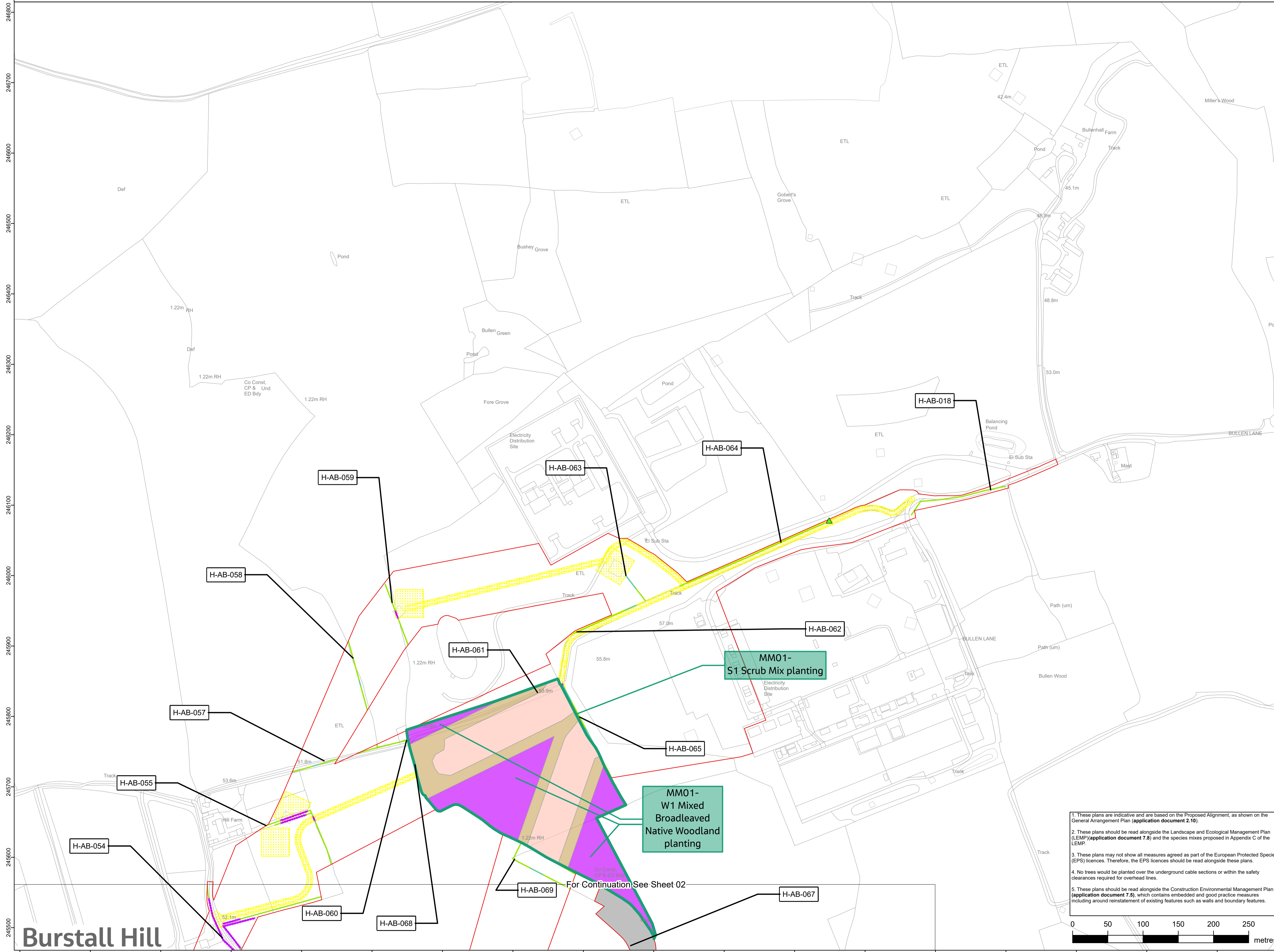


NATIONAL GRID (BRAMFORD TO TWINSTEAD REINFORCEMENT) ORDER
 PINS APPLICATION NUMBER: EN020002
 LEMP APPENDIX B - VEGETATION REINSTATEMENT PLAN
 REGULATION 5(2)(q)
 SHEET 1 OF 30
 IN THE DISTRICTS OF MID SUFFOLK DISTRICT COUNCIL AND BABERGH DISTRICT COUNCIL

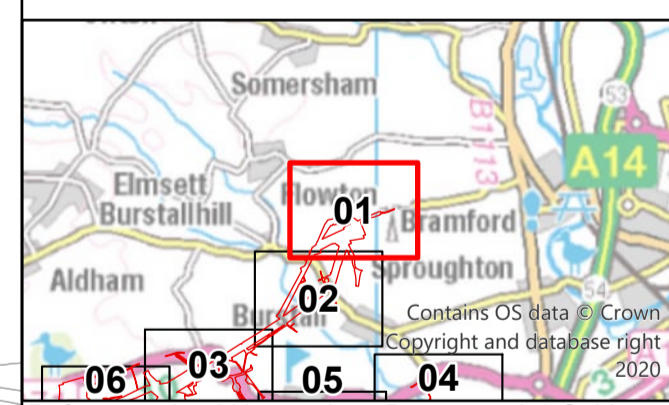


Application Document 7.8.2

Reproduced from Ordnance Survey maps by permission of Ordnance Survey on behalf of the controller of His Majesty's Stationery Office. © Crown Copyright Ordnance Survey, Licence no. 0100059731



- - - Section boundaries
- Order Limits
- Soil stripped land to be reinstated in accordance with GG07
- Existing vegetation to be retained**
- Tree
- Existing retained hedgerow or line of trees
- H-xx-xx Hedgerow / line of trees crossing schedule label
- Existing retained woodland
- Individual Tree Preservation Order
- Group of trees under preservation order
- Habitat reinstatement and creation**
- Proposed areas for net gain (further details can be found in the Environmental Gain Report (application document 7.4))
- Proposed natural regeneration of woodland
- W1 Woodland mixed native broadleaved woodland planting
- W2 Woodland edge planting
- Natural regrowth of pruned tree
- Natural regrowth of coppiced tree
- T1 Individual tree planting
- H1 Hedgerow mix planting as replacement for removed hedgerow
- H1 Hedgerow planting for new hedgerow
- H2 Hedgerow planting with trees
- Hedgerow reinforcement
- Natural regeneration of coppiced hedgerows
- S1 Scrub planting
- S2 Scrub planting (low growing scrub mix)
- G1 Species rich grass seed mix
- G4 Marshy grass seed mix
- Additional mitigation
- Landscape and visual softening



Reference should be made to Document 2.1 Guide to the Plans which provides further information on what the plans show.

ISSUE	DATE	REMARKS	DRAWN	CHKD	APPD
D	21/02/2024	Updated for Deadline 9	JT	LJ	CW
C	11/01/2024	Updated for Deadline 7	JT	DD	CW
B	27/10/2023	Updated for Deadline 3	JT	DD	CW
A	31/03/2023	Rev A for DCO application	JT	DD	CW

PROJECT: **Bramford to Twinstead Reinforcement**

nationalgrid

TITLE: **Document 7.8.2 LEMP Appendix B - Vegetation Reinstatement Plan**

CIRCUIT / SITE: **Bramford - Pelham & Bramford - Braintree - Bulls Lodge**

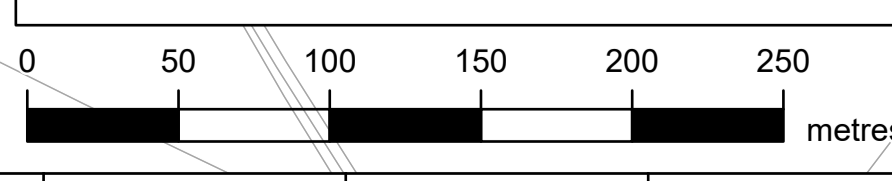
ORIGINATOR DRAWING NO. **A1**

NG DRAWING No. **BT-NG-020621-545-0146**

SHEET NO. **01** NO. OF SHEETS **30** ISSUE: **D**

SCALE: **1:2,500**

1. These plans are indicative and are based on the Proposed Alignment, as shown on the General Arrangement Plan (application document 2.10).
2. These plans should be read alongside the Landscape and Ecological Management Plan (LEMP)(application document 7.8) and the species mixes proposed in Appendix C of the LEMP.
3. These plans may not show all measures agreed as part of the European Protected Species (EPS) licences. Therefore, the EPS licences should be read alongside these plans.
4. No trees would be planted over the underground cable sections or within the safety clearances required for overhead lines.
5. These plans should be read alongside the Construction Environmental Management Plan (application document 7.5), which contains embedded and good practice measures including around reinstatement of existing features such as walls and boundary features.



Burstall Hill

For Continuation See Sheet 02

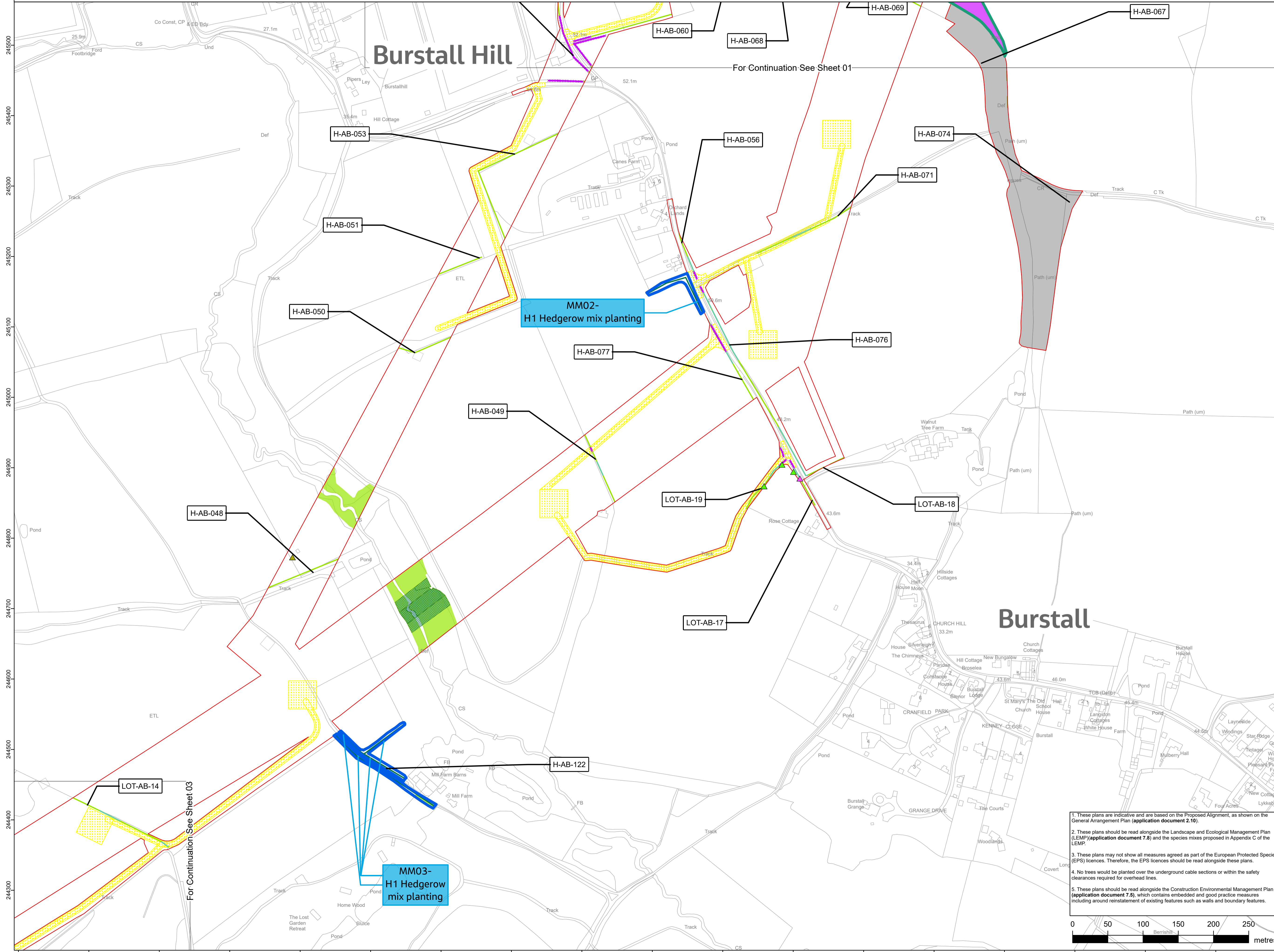
NATIONAL GRID (BRAMFORD TO TWINSTEAD REINFORCEMENT) ORDER
 PINS APPLICATION NUMBER: EN020002
 LEMP APPENDIX B - VEGETATION REINSTATEMENT PLAN
 REGULATION 5(2)(q)
 SHEET 2 OF 30

IN THE DISTRICTS OF MID SUFFOLK DISTRICT COUNCIL AND BABERGH DISTRICT COUNCIL

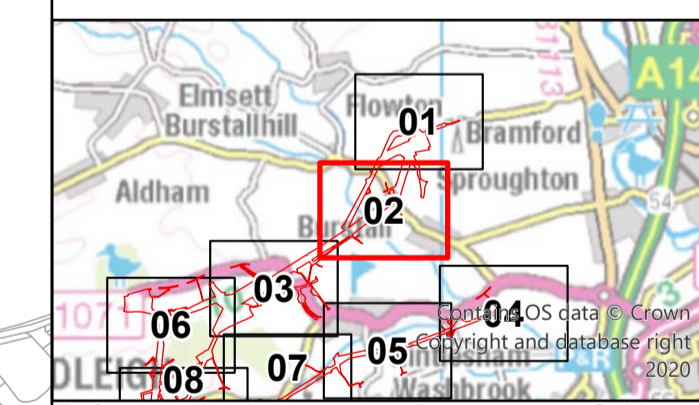


Application Document 7.8.2

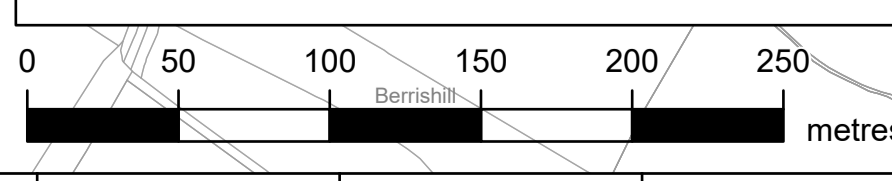
Reproduced from Ordnance Survey maps by permission of Ordnance Survey on behalf of the controller of His Majesty's Stationery Office. © Crown Copyright Ordnance Survey, Licence no. 0100059731



- Section boundaries
- Order Limits
- Soil stripped land to be reinstated in accordance with GG07
- Existing vegetation to be retained
 - Tree
 - Existing retained hedgerow or line of trees
 - Hedgerow / line of trees crossing schedule label
 - Existing retained woodland
 - Individual Tree Preservation Order
 - Group of trees under preservation order
- Habitat reinstatement and creation
 - Proposed areas for net gain (further details can be found in the Environmental Gain Report (application document 7.4))
 - Proposed natural regeneration of woodland
 - W1 Woodland mixed native broadleaved woodland planting
 - W2 Woodland edge planting
 - Natural regrowth of pruned tree
 - Natural regrowth of coppiced tree
 - T1 Individual tree planting
 - H1 Hedgerow mix planting as replacement for removed hedgerow
 - H1 Hedgerow planting for new hedgerow
 - H2 Hedgerow planting with trees
 - Hedgerow reinforcement
 - Natural regeneration of coppiced hedgerows
 - S1 Scrub planting
 - S2 Scrub planting (low growing scrub mix)
 - G1 Species rich grass seed mix
 - G4 Marshy grass seed mix
 - Additional mitigation
 - Landscape and visual softening



1. These plans are indicative and are based on the Proposed Alignment, as shown on the General Arrangement Plan (application document 2.10).
 2. These plans should be read alongside the Landscape and Ecological Management Plan (LEMP)(application document 7.8) and the species mixes proposed in Appendix C of the LEMP.
 3. These plans may not show all measures agreed as part of the European Protected Species (EPS) licences. Therefore, the EPS licences should be read alongside these plans.
 4. No trees would be planted over the underground cable sections or within the safety clearances required for overhead lines.
 5. These plans should be read alongside the Construction Environmental Management Plan (application document 7.5), which contains embedded and good practice measures including around reinstatement of existing features such as walls and boundary features.



Reference should be made to Document 2.1 Guide to the Plans which provides further information on what the plans show.

ISSUE	DATE	REMARKS	DRAWN	CHKD	APPD
D	21/02/2024	Updated for Deadline 9	JT	LJ	CW
C	11/01/2024	Updated for Deadline 7	JT	DD	CW
B	27/10/2023	Updated for Deadline 3	JT	DD	CW
A	31/03/2023	Rev A for DCO application	JT	DD	CW

NG Investment No: 21847

PROJECT: **Bramford to Twinstead Reinforcement**

nationalgrid

TITLE: **Document 7.8.2 LEMP Appendix B - Vegetation Reinstatement Plan**

CIRCUIT / SITE: **Bramford – Pelham & Bramford – Braitree – Bulls Lodge**

ORIGINATOR DRAWING NO. **A1**

NG DRAWING No. **BT-NG-020621-545-0146** SHEET NO. **02** NO. OF SHEETS **30** ISSUE: **D**

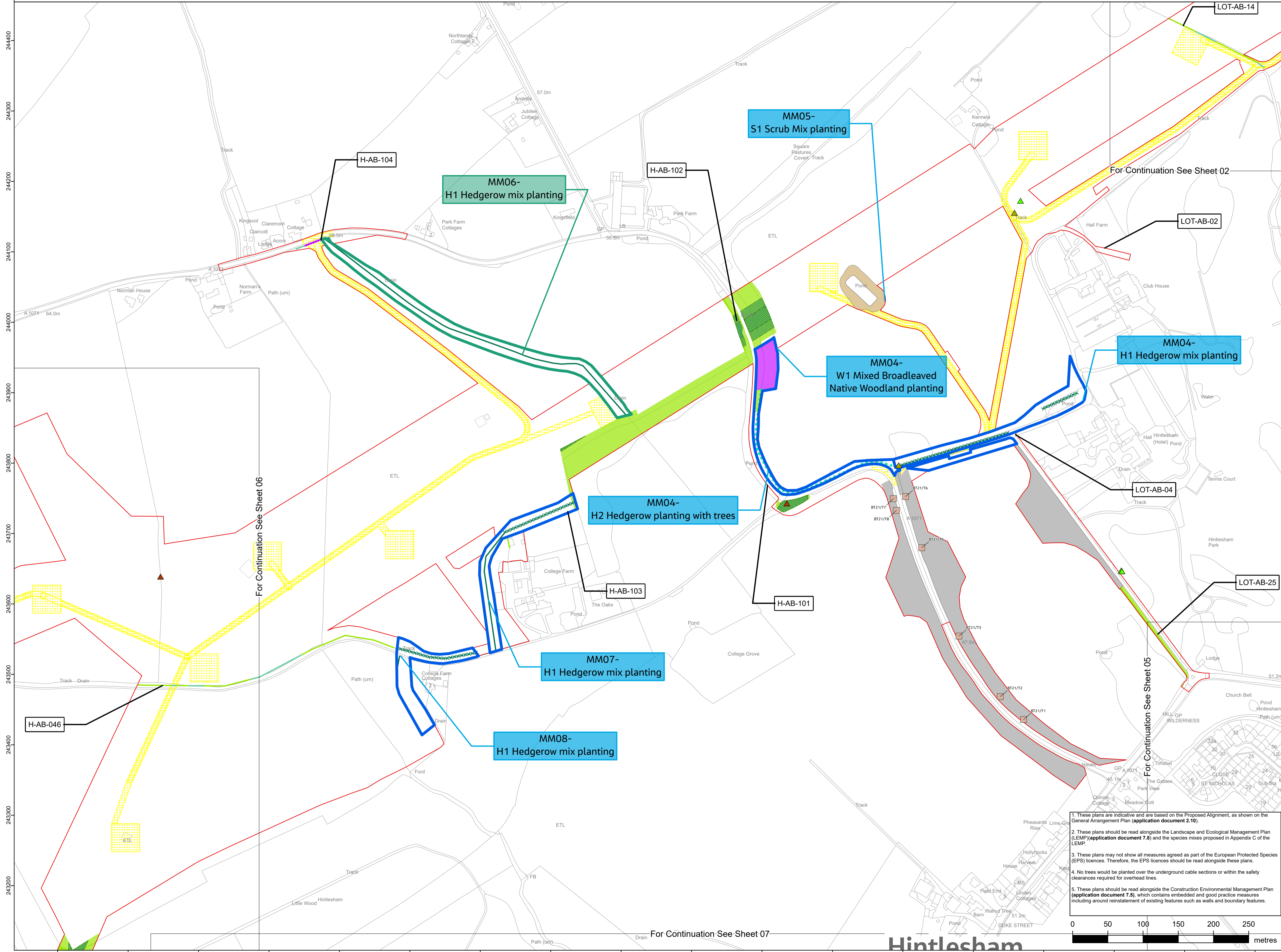
SCALE: 1:2,500

Copyright - Not to be reproduced without the written permission of the National Grid Electricity Transmission plc

NATIONAL GRID (BRAMFORD TO TWINSTEAD REINFORCEMENT) ORDER
 PINS APPLICATION NUMBER: EN020002
 LEMP APPENDIX B - VEGETATION REINSTATEMENT PLAN
 REGULATION 5(2)(q)
 SHEET 3 OF 30
 IN THE DISTRICT OF BABERGH DISTRICT COUNCIL

Application Document 7.8.2

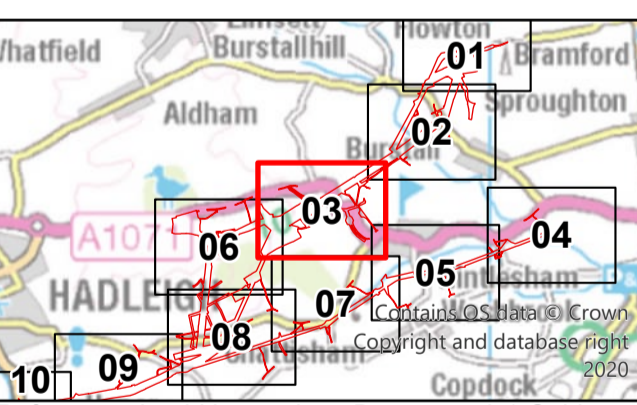
Reproduced from Ordnance Survey maps by permission of Ordnance Survey on behalf of the controller of His Majesty's Stationery Office. © Crown Copyright Ordnance Survey, Licence no. 0100059731



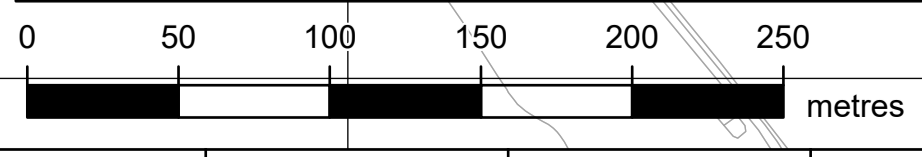
- Section boundaries
- Order Limits
- Soil stripped land to be reinstated in accordance with GG07
- Existing vegetation to be retained
- Tree
- Existing retained hedgerow or line of trees
- Hedgerow / line of trees crossing schedule label
- Existing retained woodland
- Individual Tree Preservation Order
- Group of trees under preservation order
- Habitat reinstatement and creation
- Proposed areas for net gain (further details can be found in the Environmental Gain Report (application document 7.4))
- Proposed natural regeneration of woodland
- W1 Woodland mixed native broadleaved woodland planting
- W2 Woodland edge planting
- Natural regrowth of pruned tree
- Natural regrowth of coppiced tree
- T1 Individual tree planting
- H1 Hedgerow mix planting as replacement for removed hedgerow
- H1 Hedgerow planting for new hedgerow
- H2 Hedgerow planting with trees
- Hedgerow reinforcement
- Natural regeneration of coppiced hedgerows
- S1 Scrub planting
- S2 Scrub planting (low growing scrub mix)
- G1 Species rich grass seed mix
- G4 Marshy grass seed mix
- Additional mitigation
- Landscape and visual softening

244400
244300
244200
244100
244000
243900
243800
243700
243600
243500
243400
243300
243200

606800 606900 607000 607100 607200 607300 607400 607500 607600 607700 607800 607900 608000 608100 608200 608300 608400 608500



1. These plans are indicative and are based on the Proposed Alignment, as shown on the General Arrangement Plan (application document 2.10).
2. These plans should be read alongside the Landscape and Ecological Management Plan (LEMP)(application document 7.8) and the species mixes proposed in Appendix C of the LEMP.
3. These plans may not show all measures agreed as part of the European Protected Species (EPS) licences. Therefore, the EPS licences should be read alongside these plans.
4. No trees would be planted over the underground cable sections or within the safety clearances required for overhead lines.
5. These plans should be read alongside the Construction Environmental Management Plan (application document 7.5), which contains embedded and good practice measures including around reinstatement of existing features such as walls and boundary features.



NG Investment No: 21847			
D	21/02/2024	Updated for Deadline 9	JT LJ CW
C	11/01/2024	Updated for Deadline 7	JT DD CW
B	27/10/2023	Updated for Deadline 3	JT DD CW
A	31/03/2023	Rev A for DCO application	JT DD CW
ISSUE	DATE	REMARKS	DRAWN/CHKD/APPD

PROJECT: **Bramford to Twinstead Reinforcement**

nationalgrid

TITLE: **Document 7.8.2 LEMP Appendix B - Vegetation Reinstatement Plan**

CIRCUIT / SITE: **Bramford - Pelham & Bramford - Braitree - Bulls Lodge**

ORIGINATOR DRAWING NO. **A1**

NG DRAWING No. **BT-NG-020621-545-0146**

SCALE: **1:2,500**

SHEET NO. **03** NO. OF SHEETS **30** ISSUE: **D**

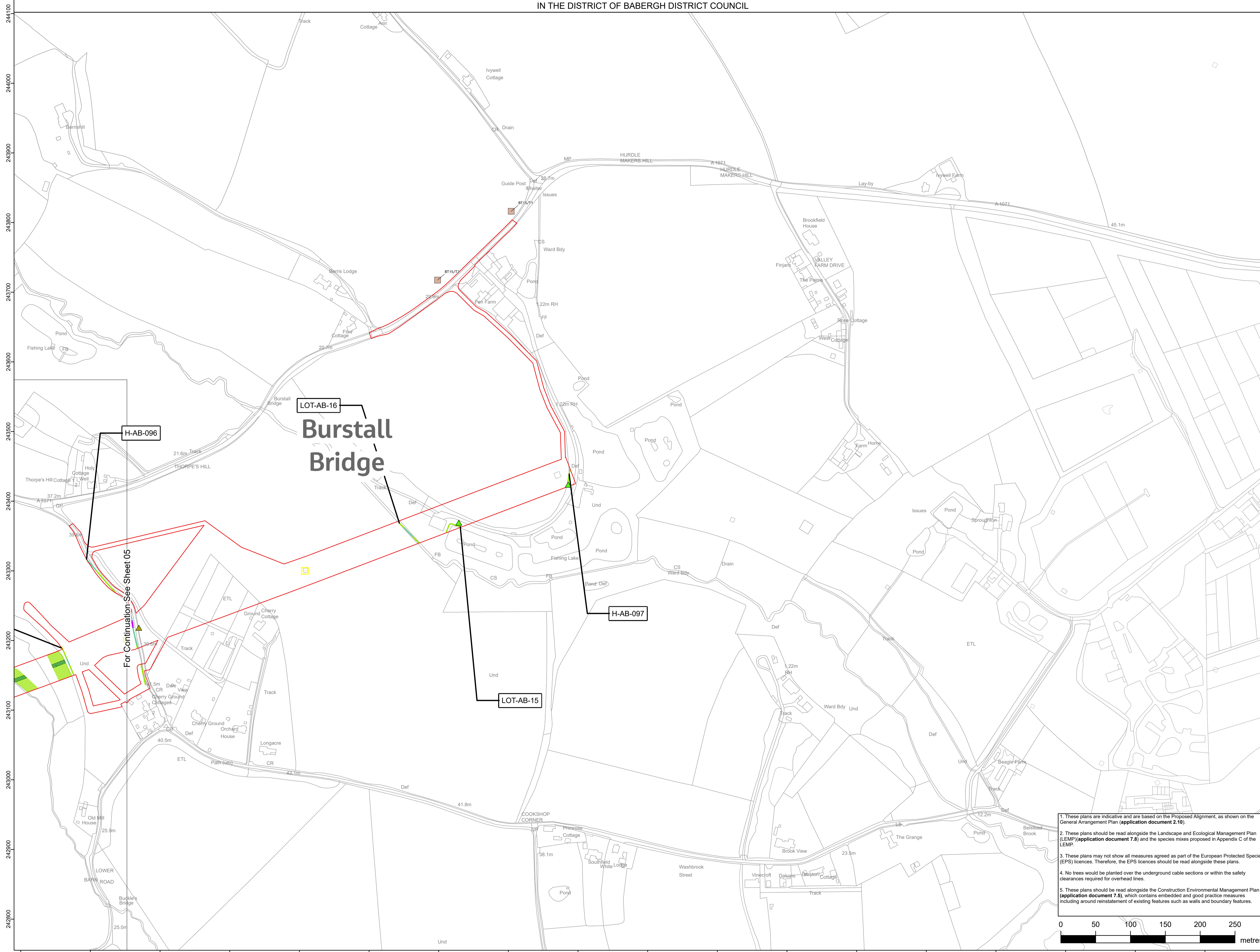
Hintlesham

NATIONAL GRID (BRAMFORD TO TWINSTEAD REINFORCEMENT) ORDER
 PINS APPLICATION NUMBER: EN020002
 LEMP APPENDIX B - VEGETATION REINSTATEMENT PLAN
 REGULATION 5(2)(q)
 SHEET 4 OF 30
 IN THE DISTRICT OF BABERGH DISTRICT COUNCIL

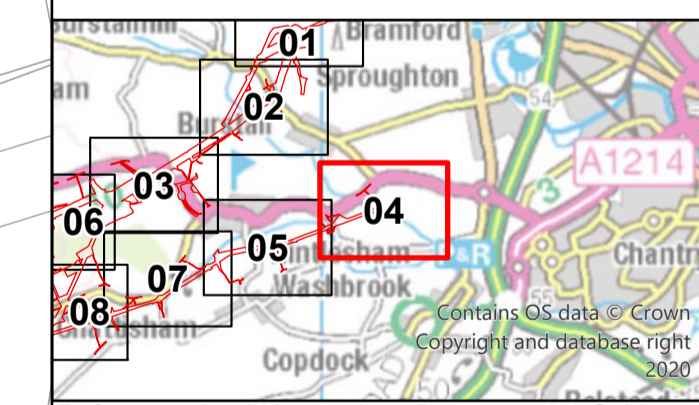


Application Document 7.8.2

Reproduced from Ordnance Survey maps by permission of Ordnance Survey on behalf of the controller of His Majesty's Stationery Office. © Crown Copyright Ordnance Survey, Licence no. 0100059731



- Section boundaries
- Order Limits
- Soil stripped land to be reinstated in accordance with GG07
- Existing vegetation to be retained**
- Tree
- Existing retained hedgerow or line of trees
- Hedgerow / line of trees crossing schedule label
- Existing retained woodland
- Individual Tree Preservation Order
- Group of trees under preservation Order
- Habitat reinstatement and creation**
- Proposed areas for net gain (further details can be found in the Environmental Gain Report (application document 7.4))
- Proposed natural regeneration of woodland
- W1 Woodland mixed native broadleaved woodland planting
- W2 Woodland edge planting
- Natural regrowth of pruned tree
- Natural regrowth of coppiced tree
- T1 Individual tree planting
- H1 Hedgerow mix planting as replacement for removed hedgerow
- H1 Hedgerow planting for new hedgerow
- H2 Hedgerow planting with trees
- Hedgerow reinforcement
- Natural regeneration of coppiced hedgerows
- S1 Scrub planting
- S2 Scrub planting (low growing scrub mix)
- G1 Species rich grass seed mix
- G4 Marshy grass seed mix
- Additional mitigation
- Landscape and visual softening



Reference should be made to Document 2.1 Guide to the Plans which provides further information on what the plans show.

ISSUE	DATE	REMARKS	DRAWN	CHECKD	APPD
D	21/02/2024	Updated for Deadline 9	JT	LJ	CW
C	11/01/2024	Updated for Deadline 7	JT	DD	CW
B	27/10/2023	Updated for Deadline 3	JT	DD	CW
A	31/03/2023	Rev A for DCO application	JT	DD	CW

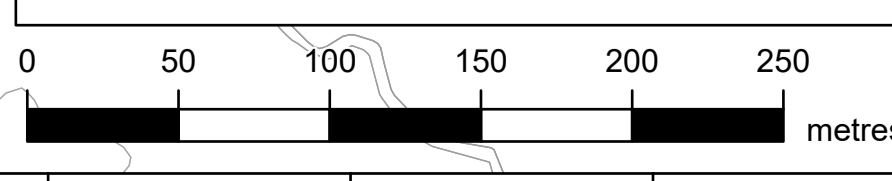
PROJECT: **Bramford to Twinstead Reinforcement**

TITLE: **Document 7.8.2 LEMP Appendix B - Vegetation Reinstatement Plan**

CIRCUIT / SITE: **Bramford - Pelham & Bramford - Braintree - Bulls Lodge**

ORIGINATOR DRAWING NO. A1_AAA_BT_LEMP_Reinstatement_Scheme_Rev01	NO. OF SHEETS 04	ISSUE: D
--	------------------	----------

1. These plans are indicative and are based on the Proposed Alignment, as shown on the General Arrangement Plan (application document 2.10).
2. These plans should be read alongside the Landscape and Ecological Management Plan (LEMP)(application document 7.8) and the species mixes proposed in Appendix C of the LEMP.
3. These plans may not show all measures agreed as part of the European Protected Species (EPS) licences. Therefore, the EPS licences should be read alongside these plans.
4. No trees would be planted over the underground cable sections or within the safety clearances required for overhead lines.
5. These plans should be read alongside the Construction Environmental Management Plan (application document 7.5), which contains embedded and good practice measures including around reinstatement of existing features such as walls and boundary features.

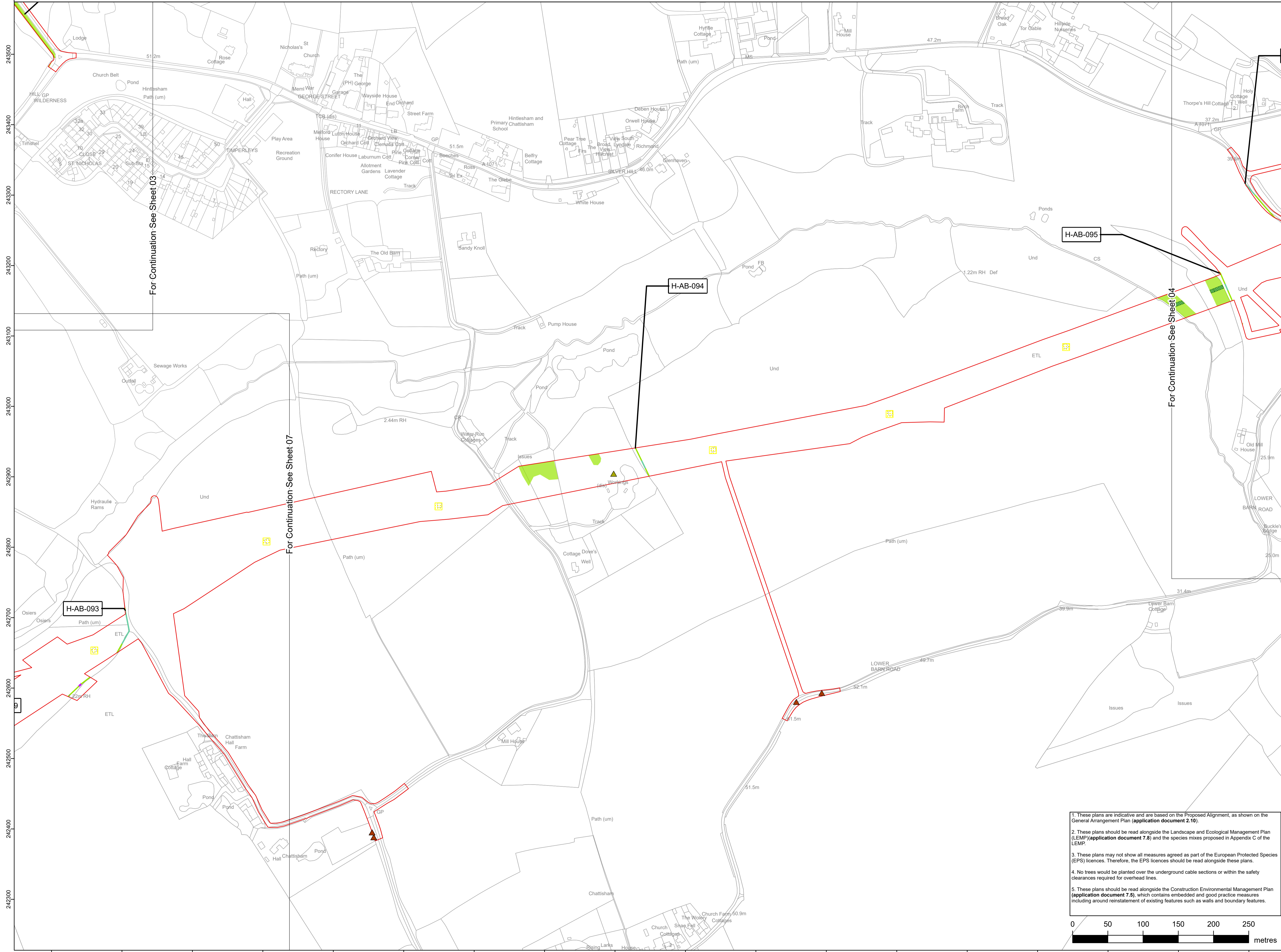


NATIONAL GRID (BRAMFORD TO TWINSTEAD REINFORCEMENT) ORDER
 PINS APPLICATION NUMBER: EN020002
 LEMP APPENDIX B - VEGETATION REINSTATEMENT PLAN
 REGULATION 5(2)(q)
 SHEET 5 OF 30
 IN THE DISTRICT OF BABERGH DISTRICT COUNCIL



Application Document 7.8.2

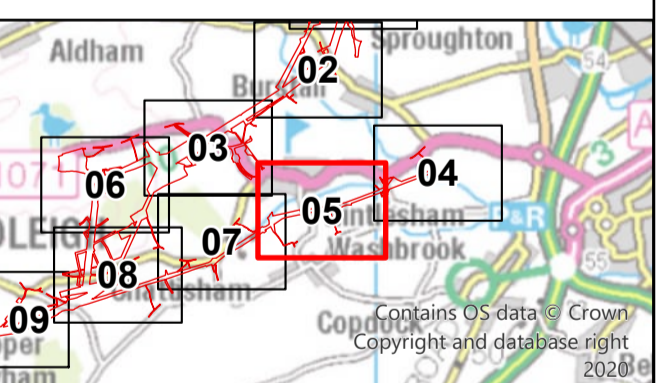
Reproduced from Ordnance Survey maps by permission of Ordnance Survey on behalf of the controller of His Majesty's Stationery Office. © Crown Copyright Ordnance Survey, Licence no. 010059731



- Section boundaries
- Order Limits
- Soil stripped land to be reinstated in accordance with GG07
- Existing vegetation to be retained
- Tree
- Existing retained hedgerow or line of trees
- Hedgerow / line of trees crossing schedule label
- Existing retained woodland
- Individual Tree Preservation Order
- Group of trees under preservation order
- Habitat reinstatement and creation
- Proposed areas for net gain (further details can be found in the Environmental Gain Report (application document 7.4))
- Proposed natural regeneration of woodland
- W1 Woodland mixed native broadleaved woodland planting
- W2 Woodland edge planting
- Natural regrowth of pruned tree
- Natural regrowth of coppiced tree
- T1 Individual tree planting
- H1 Hedgerow mix planting as replacement for removed hedgerow
- H1 Hedgerow planting for new hedgerow
- H2 Hedgerow planting with trees
- Hedgerow reinforcement
- Natural regeneration of coppiced hedgerows
- S1 Scrub planting
- S2 Scrub planting (low growing scrub mix)
- G1 Species rich grass seed mix
- G4 Marshy grass seed mix
- Additional mitigation
- Landscape and visual softening

243500
243400
243300
243200
243100
243000
242900
242800
242700
242600
242500
242400
242300

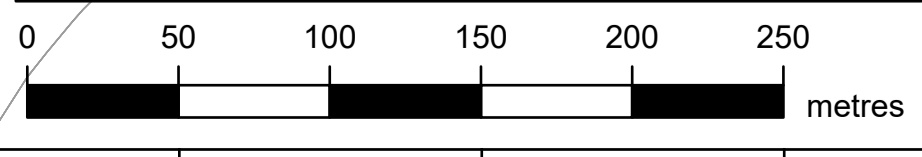
608400 608500 608600 608700 608800 608900 609000 609100 609200 609300 609400 609500 609600 609700 609800 609900 610000 610100



Reference should be made to Document 2.1 Guide to the Plans which provides further information on what the plans show.

NG Investment No: 21847			
D	21/02/2024	Updated for Deadline 9	JT LJ CW
C	11/01/2024	Updated for Deadline 7	JT DD CW
B	27/10/2023	Updated for Deadline 3	JT DD CW
A	31/03/2023	Rev A for DCO application	JT DD CW
ISSUE	DATE	REMARKS	DRAWN/CHKD/APPD

1. These plans are indicative and are based on the Proposed Alignment, as shown on the General Arrangement Plan (application document 2.10).
 2. These plans should be read alongside the Landscape and Ecological Management Plan (LEMP)(application document 7.8) and the species mixes proposed in Appendix C of the LEMP.
 3. These plans may not show all measures agreed as part of the European Protected Species (EPS) licences. Therefore, the EPS licences should be read alongside these plans.
 4. No trees would be planted over the underground cable sections or within the safety clearances required for overhead lines.
 5. These plans should be read alongside the Construction Environmental Management Plan (application document 7.5), which contains embedded and good practice measures including around reinstatement of existing features such as walls and boundary features.



PROJECT: **Bramford to Twinstead Reinforcement**

nationalgrid

TITLE: Document 7.8.2
LEMP Appendix B -
Vegetation Reinstatement Plan

CIRCUIT / SITE: **Bramford – Pelham & Bramford – Braitree – Bulls Lodge**

ORIGINATOR DRAWING NO. **A1**

NG DRAWING No. **BT-NG-020621-545-0146**

SHEET NO. **05**

NO. OF SHEETS **30**

ISSUE: **D**

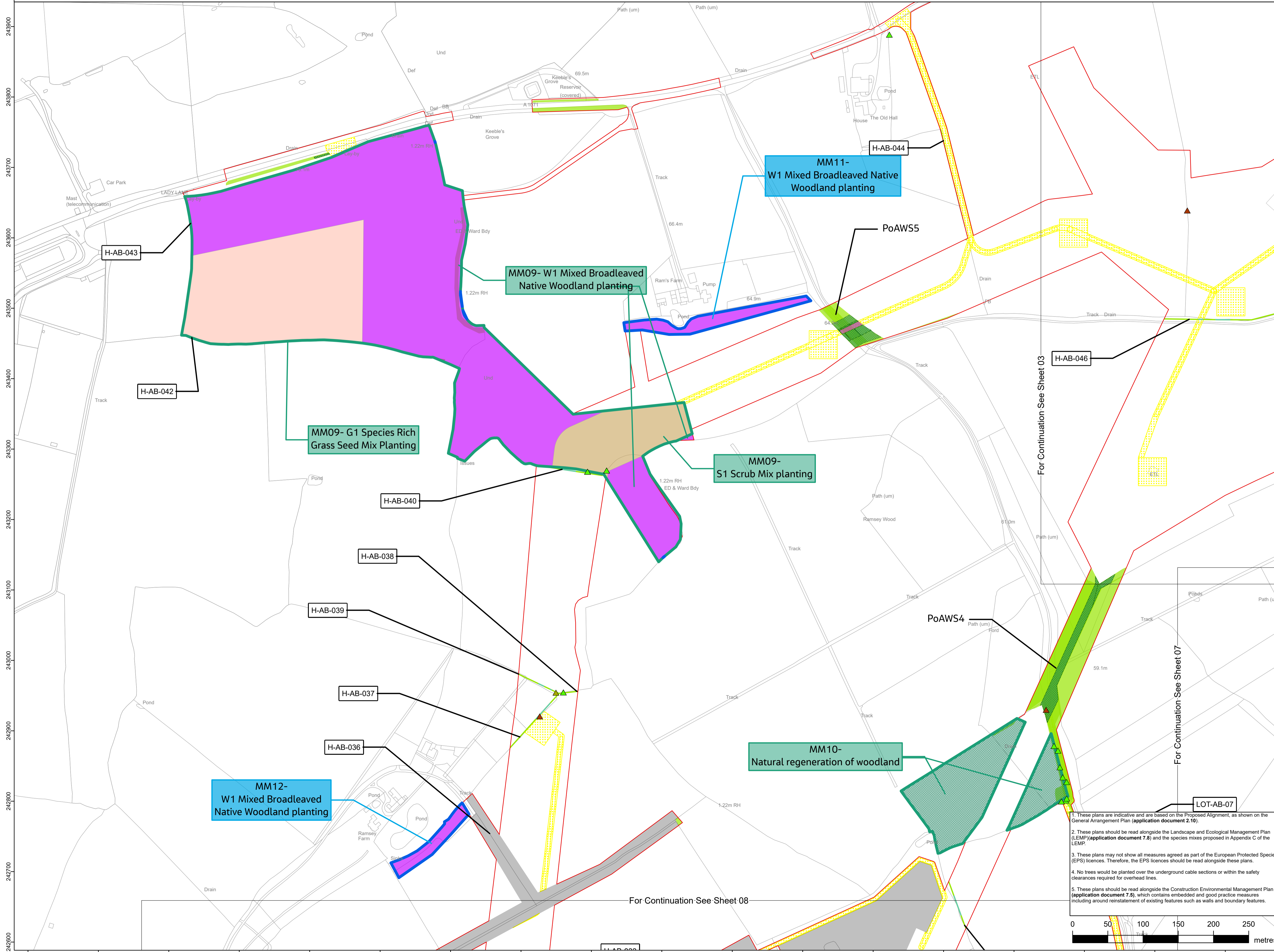
SCALE: 1:2,500

NATIONAL GRID (BRAMFORD TO TWINSTEAD REINFORCEMENT) ORDER
 PINS APPLICATION NUMBER: EN020002
 LEMP APPENDIX B - VEGETATION REINSTATEMENT PLAN
 REGULATION 5(2)(q)
 SHEET 6 OF 30
 IN THE DISTRICT OF BABERGH DISTRICT COUNCIL

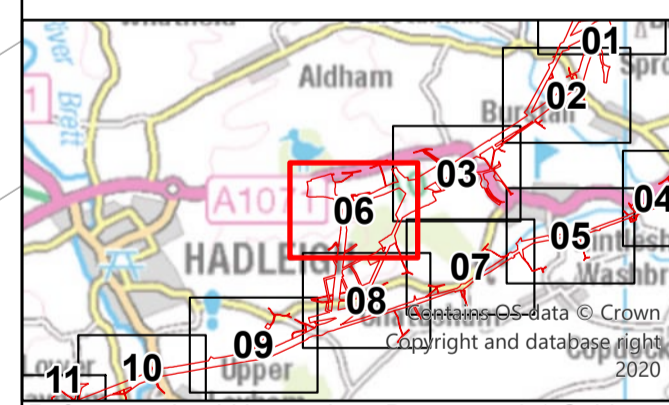


Application Document 7.8.2

Reproduced from Ordnance Survey maps by permission of Ordnance Survey on behalf of the controller of His Majesty's Stationery Office. © Crown Copyright Ordnance Survey, Licence no. 010059731



- - - Section boundaries
- Order Limits
- Soil stripped land to be reinstated in accordance with GG07
- Existing vegetation to be retained**
- Tree
- Existing retained hedgerow or line of trees
- Hedgerow / line of trees crossing schedule label
- Existing retained woodland
- Individual Tree Preservation Order
- Group of trees under preservation order
- Habitat reinstatement and creation**
- Proposed areas for net gain (further details can be found in the Environmental Gain Report (application document 7.4))
- Proposed natural regeneration of woodland
- W1 Woodland mixed native broadleaved woodland planting
- W2 Woodland edge planting
- Natural regrowth of pruned tree
- Natural regrowth of coppiced tree
- T1 Individual tree planting
- H1 Hedgerow mix planting as replacement for removed hedgerow
- H1 Hedgerow planting for new hedgerow
- H2 Hedgerow planting with trees
- Hedgerow reinforcement
- Natural regeneration of coppiced hedgerows
- S1 Scrub planting
- S2 Scrub planting (low growing scrub mix)
- G1 Species rich grass seed mix
- G4 Marshy grass seed mix
- Additional mitigation
- Landscape and visual softening



Reference should be made to Document 2.1 Guide to the Plans which provides further information on what the plans show.

ISSUE	DATE	REMARKS	DRAWN	CHKD	APPD
D	21/02/2024	Updated for Deadline 9	JT	LJ	CW
C	11/01/2024	Updated for Deadline 7	JT	DD	CW
B	27/10/2023	Updated for Deadline 3	JT	DD	CW
A	31/03/2023	Rev A for DCO application	JT	DD	CW

PROJECT: **Bramford to Twinstead Reinforcement**

nationalgrid

TITLE: **Document 7.8.2 LEMP Appendix B - Vegetation Reinstatement Plan**

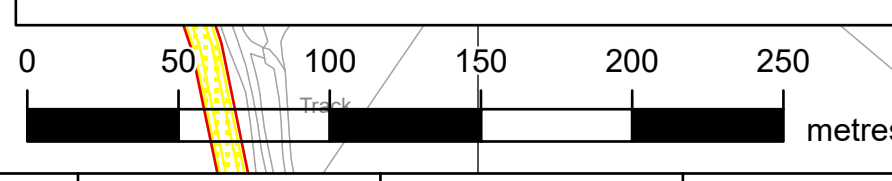
CIRCUIT / SITE: **Bramford – Pelham & Bramford – Braintree – Bulls Lodge** GIS

ORIGINATOR DRAWING NO. **A1**

NG DRAWING No. **BT-NG-020621-545-0146** SHEET NO. **06** NO. OF SHEETS **30** ISSUE: **D**

SCALE: 1:2,500

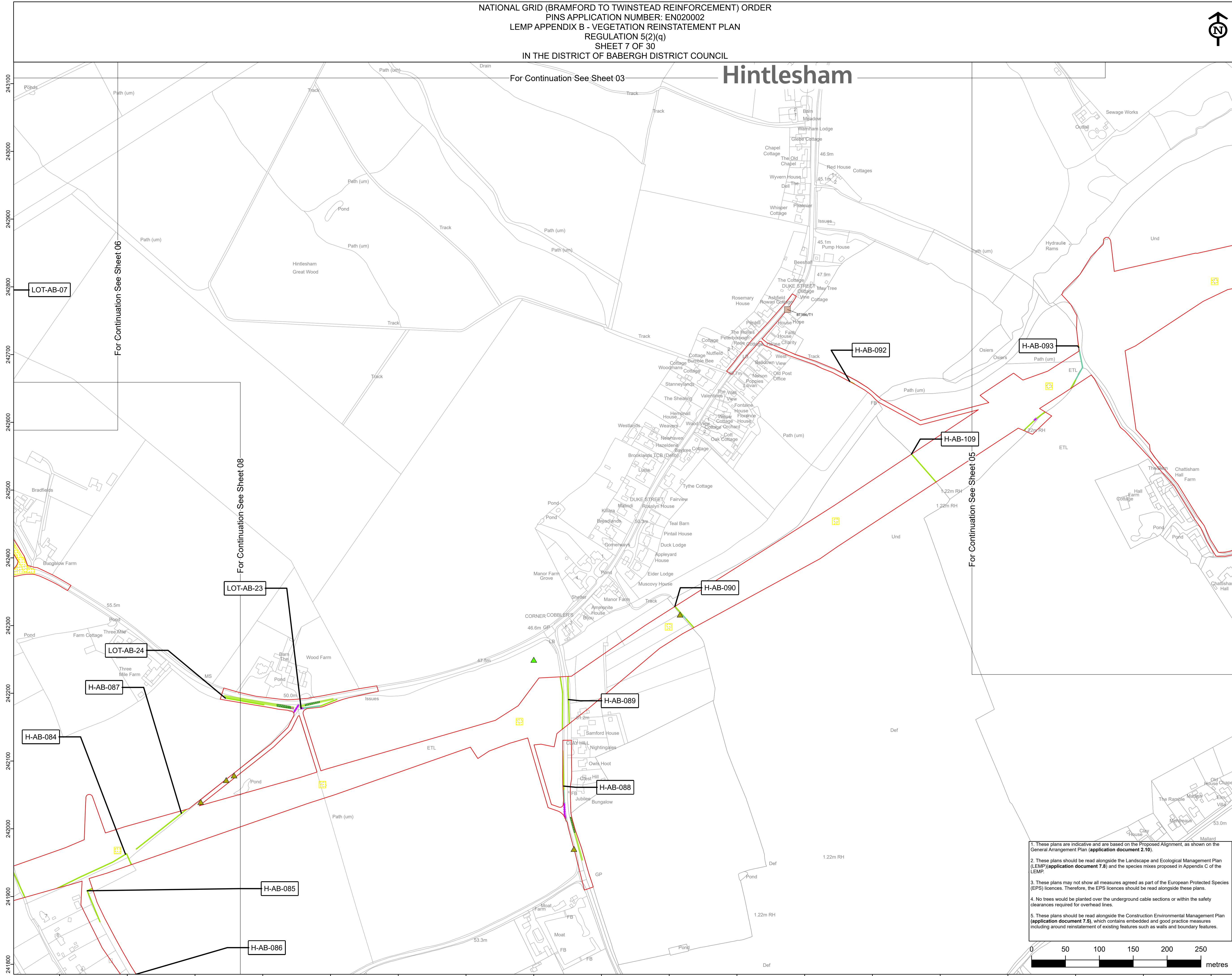
1. These plans are indicative and are based on the Proposed Alignment, as shown on the General Arrangement Plan (application document 2.10).
2. These plans should be read alongside the Landscape and Ecological Management Plan (LEMP) (application document 7.8) and the species mixes proposed in Appendix C of the LEMP.
3. These plans may not show all measures agreed as part of the European Protected Species (EPS) licences. Therefore, the EPS licences should be read alongside these plans.
4. No trees would be planted over the underground cable sections or within the safety clearances required for overhead lines.
5. These plans should be read alongside the Construction Environmental Management Plan (application document 7.5), which contains embedded and good practice measures including around reinstatement of existing features such as walls and boundary features.



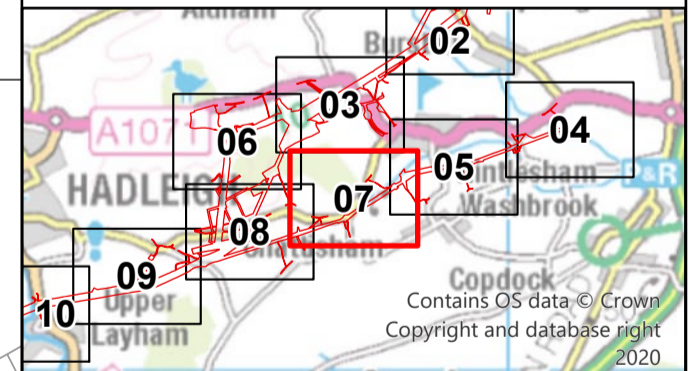
NATIONAL GRID (BRAMFORD TO TWINSTEAD REINFORCEMENT) ORDER
 PINS APPLICATION NUMBER: EN020002
 LEMP APPENDIX B - VEGETATION REINSTATEMENT PLAN
 REGULATION 5(2)(q)
 SHEET 7 OF 30
 IN THE DISTRICT OF BABERGH DISTRICT COUNCIL



Reproduced from Ordnance Survey maps by permission of Ordnance Survey on behalf of the controller of His Majesty's Stationery Office. © Crown Copyright Ordnance Survey, Licence no. 0100059731



- Section boundaries
- Order Limits
- Soil stripped land to be reinstated in accordance with GG07
- Existing vegetation to be retained**
- Tree
- Existing retained hedgerow or line of trees
- H-xx-xxx Hedgerow / line of trees crossing schedule label
- Existing retained woodland
- Individual Tree Preservation Order
- Group of trees under preservation order
- Habitat reinstatement and creation**
- Proposed areas for net gain (further details can be found in the Environmental Gain Report (application document 7.4))
- Proposed natural regeneration of woodland
- W1 Woodland mixed native broadleaved woodland planting
- W2 Woodland edge planting
- Natural regrowth of pruned tree
- Natural regrowth of coppiced tree
- T1 Individual tree planting
- H1 Hedgerow mix planting as replacement for removed hedgerow
- H1 Hedgerow planting for new hedgerow
- H2 Hedgerow planting with trees
- Hedgerow reinforcement
- Natural regeneration of coppiced hedgerows
- S1 Scrub planting
- S2 Scrub planting (low growing scrub mix)
- G1 Species rich grass seed mix
- G4 Marshy grass seed mix
- Additional mitigation
- Landscape and visual softening



Reference should be made to Document 2.1 Guide to the Plans which provides further information on what the plans show.

ISSUE	DATE	REMARKS	DRAWN	CHKD	APPD
D	21/02/2024	Updated for Deadline 9	JT	LJ	CW
C	11/01/2024	Updated for Deadline 7	JT	DD	CW
B	27/10/2023	Updated for Deadline 3	JT	DD	CW
A	31/03/2023	Rev A for DCO application	JT	DD	CW

PROJECT: **Bramford to Twinstead Reinforcement**

nationalgrid

TITLE: Document 7.8.2
LEMP Appendix B -
Vegetation Reinstatement Plan

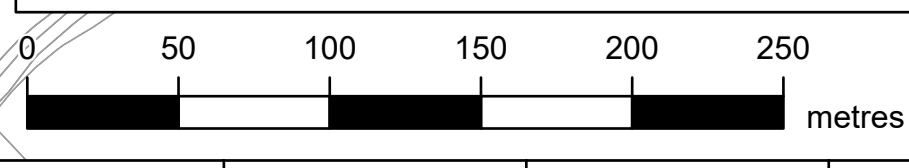
CIRCUIT / SITE: **Bramford – Pelham & Bramford – Braintree – Bulls Lodge**

ORIGINATOR DRAWING NO. **A1**

NG DRAWING No. **BT-NG-020621-545-0146** SHEET NO. **07** NO. OF SHEETS **30** ISSUE: **D**

SCALE: 1:2,500

1. These plans are indicative and are based on the Proposed Alignment, as shown on the General Arrangement Plan (application document 2.10).
2. These plans should be read alongside the Landscape and Ecological Management Plan (LEMP) (application document 7.8) and the species mixes proposed in Appendix C of the LEMP.
3. These plans may not show all measures agreed as part of the European Protected Species (EPS) licences. Therefore, the EPS licences should be read alongside these plans.
4. No trees would be planted over the underground cable sections or within the safety clearances required for overhead lines.
5. These plans should be read alongside the Construction Environmental Management Plan (application document 7.5), which contains embedded and good practice measures including around reinstatement of existing features such as walls and boundary features.

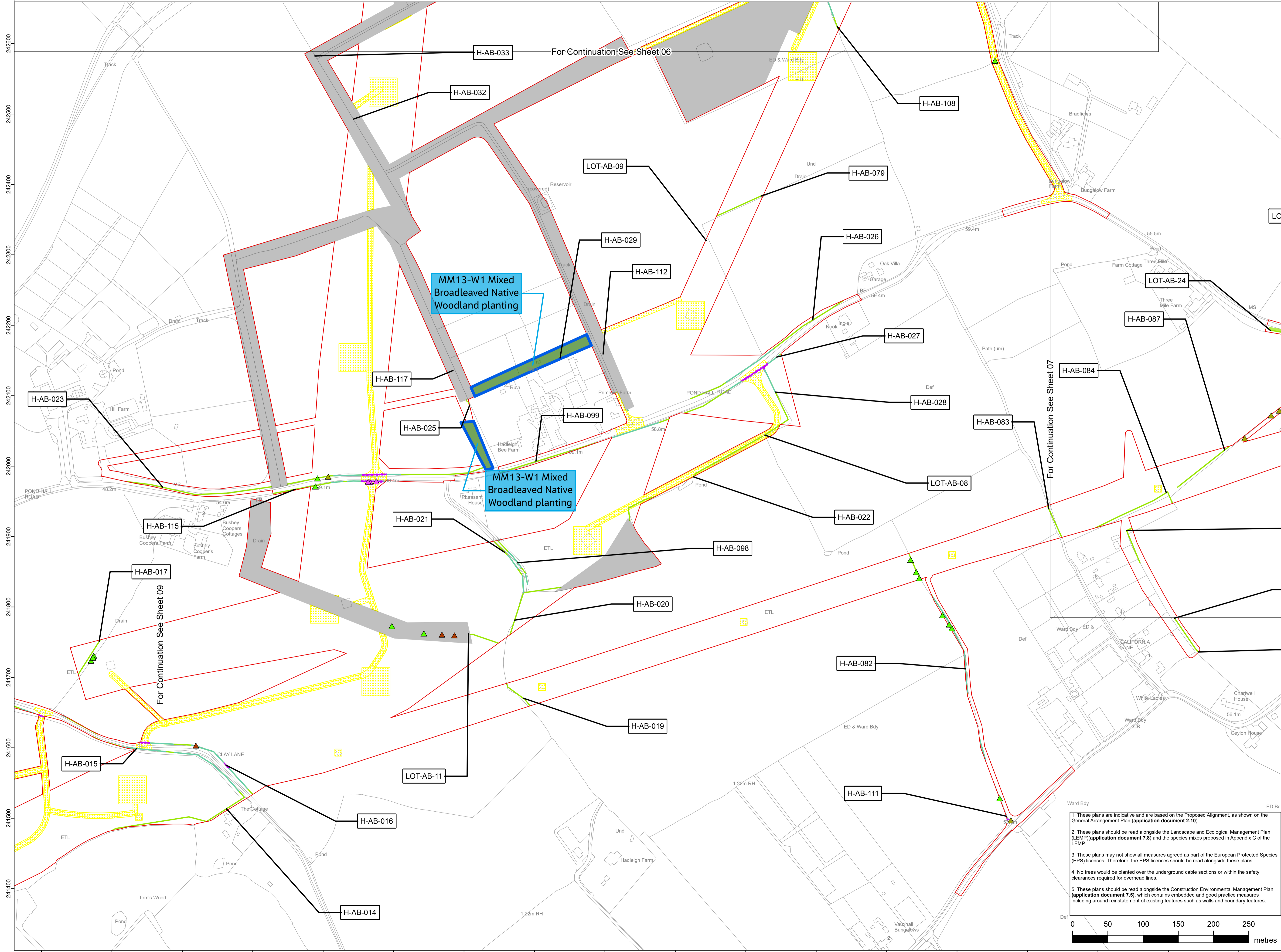


NATIONAL GRID (BRAMFORD TO TWINSTEAD REINFORCEMENT) ORDER
 PINS APPLICATION NUMBER: EN020002
 LEMP APPENDIX B - VEGETATION REINSTATEMENT PLAN
 REGULATION 5(2)(q)
 SHEET 8 OF 30
 IN THE DISTRICT OF BABERGH DISTRICT COUNCIL




Application Document 7.8.2

Reproduced from Ordnance Survey maps by permission of Ordnance Survey on behalf of the controller of His Majesty's Stationery Office. © Crown Copyright Ordnance Survey, Licence no. 0100059731



- Section boundaries
- Order Limits
- Soil stripped land to be reinstated in accordance with GG07
- Existing vegetation to be retained
- Tree
- Existing retained hedgerow or line of trees
- Hedgerow / line of trees crossing schedule label
- Existing retained woodland
- Individual Tree Preservation Order
- Group of trees under preservation order
- Habitat reinstatement and creation
- Proposed areas for net gain (further details can be found in the Environmental Gain Report (application document 7.4))
- Proposed natural regeneration of woodland
- W1 Woodland mixed native broadleaved woodland planting
- W2 Woodland edge planting
- Natural regrowth of pruned tree
- Natural regrowth of coppiced tree
- T1 Individual tree planting
- H1 Hedgerow mix planting as replacement for removed hedgerow
- H1 Hedgerow planting for new hedgerow
- H2 Hedgerow planting with trees
- Hedgerow reinforcement
- Natural regeneration of coppiced hedgerows
- S1 Scrub planting
- S2 Scrub planting (low growing scrub mix)
- G1 Species rich grass seed mix
- G4 Marshy grass seed mix
- Additional mitigation
- Landscape and visual softening



Reference should be made to Document 2.1 Guide to the Plans which provides further information on what the plans show.

ISSUE	DATE	REMARKS	DRAWN	CHKD	APPD
D	21/02/2024	Updated for Deadline 9	JT	LJ	CW
C	11/01/2024	Updated for Deadline 7	JT	DD	CW
B	27/10/2023	Updated for Deadline 3	JT	DD	CW
A	31/03/2023	Rev A for DCO application	JT	DD	CW

PROJECT: **Bramford to Twinstead Reinforcement**

nationalgrid

TITLE: **Document 7.8.2 LEMP Appendix B - Vegetation Reinstatement Plan**

CIRCUIT / SITE: **Bramford - Pelham & Bramford - Braintree - Bulls Lodge**

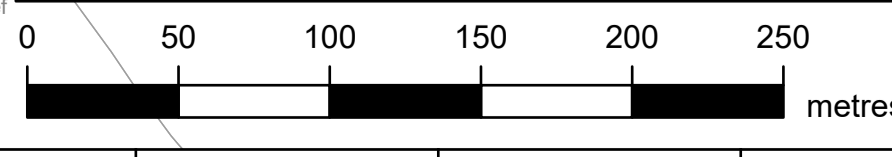
ORIGINATOR DRAWING NO. **A1**

NG DRAWING No. **BT-NG-020621-545-0146**

SHEET NO. **08** NO. OF SHEETS **30** ISSUE: **D**

SCALE: **1:2,500**

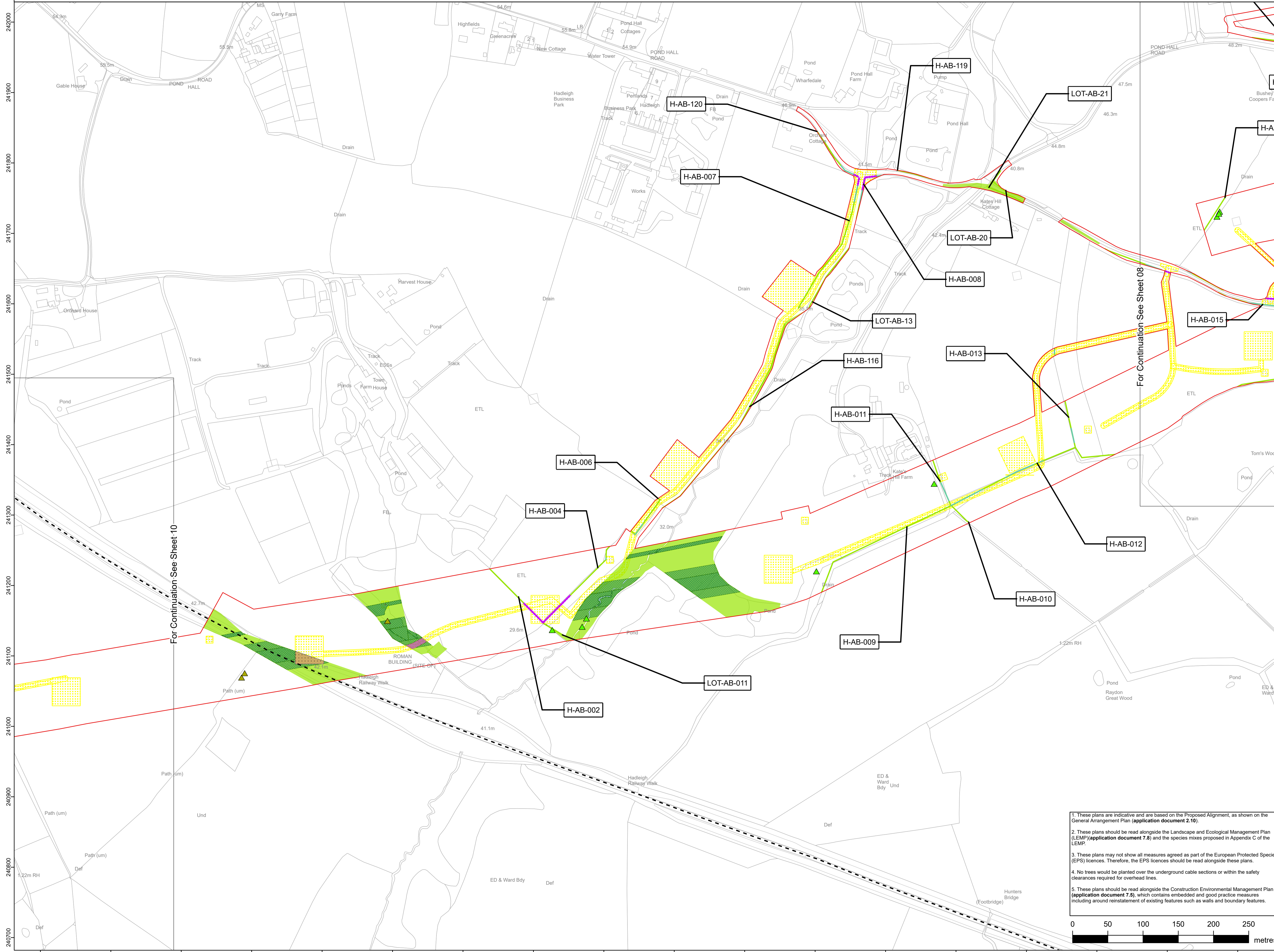
1. These plans are indicative and are based on the Proposed Alignment, as shown on the General Arrangement Plan (application document 2.10).
2. These plans should be read alongside the Landscape and Ecological Management Plan (LEMP) (application document 7.8) and the species mixes proposed in Appendix C of the LEMP.
3. These plans may not show all measures agreed as part of the European Protected Species (EPS) licences. Therefore, the EPS licences should be read alongside these plans.
4. No trees would be planted over the underground cable sections or within the safety clearances required for overhead lines.
5. These plans should be read alongside the Construction Environmental Management Plan (application document 7.5), which contains embedded and good practice measures including around reinstatement of existing features such as walls and boundary features.



NATIONAL GRID (BRAMFORD TO TWINSTEAD REINFORCEMENT) ORDER
 PINS APPLICATION NUMBER: EN020002
 LEMP APPENDIX B - VEGETATION REINSTATEMENT PLAN
 REGULATION 5(2)(q)
 SHEET 9 OF 30
 IN THE DISTRICT OF BABERGH DISTRICT COUNCIL

Application Document 7.8.2

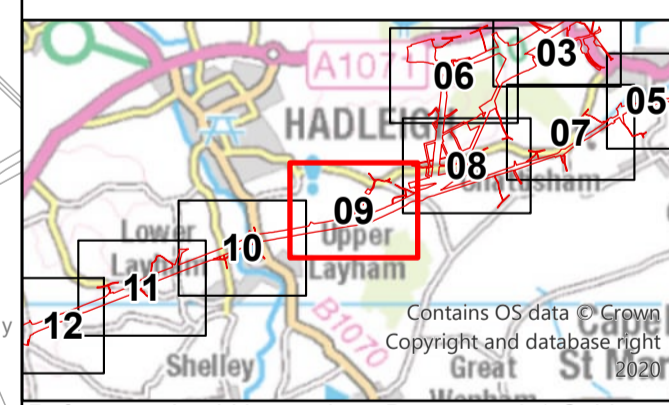
Reproduced from Ordnance Survey maps by permission of Ordnance Survey on behalf of the controller of His Majesty's Stationery Office. © Crown Copyright Ordnance Survey, Licence no. 010059731



- Section boundaries
- Order Limits
- Soil stripped land to be reinstated in accordance with GG07
- Existing vegetation to be retained
- Tree
- Existing retained hedgerow or line of trees
- Hedgerow / line of trees crossing schedule label
- Existing retained woodland
- Individual Tree Preservation Order
- Group of trees under preservation order
- Habitat reinstatement and creation
- Proposed areas for net gain (further details can be found in the Environmental Gain Report (application document 7.4))
- Proposed natural regeneration of woodland
- W1 Woodland mixed native broadleaved woodland planting
- W2 Woodland edge planting
- Natural regrowth of pruned tree
- Natural regrowth of coppiced tree
- T1 Individual tree planting
- H1 Hedgerow mix planting as replacement for removed hedgerow
- H1 Hedgerow planting for new hedgerow
- H2 Hedgerow planting with trees
- Hedgerow reinforcement
- Natural regeneration of coppiced hedgerows
- S1 Scrub planting
- S2 Scrub planting (low growing scrub mix)
- G1 Species rich grass seed mix
- G4 Marshy grass seed mix
- Additional mitigation
- Landscape and visual softening

For Continuation See Sheet 10

For Continuation See Sheet 08



Reference should be made to Document 2.1 Guide to the Plans which provides further information on what the plans show.

ISSUE	DATE	REMARKS	DRAWN	CHKD	APPD
D	21/02/2024	Updated for Deadline 9	JT	LJ	CW
C	11/01/2024	Updated for Deadline 7	JT	DD	CW
B	27/10/2023	Updated for Deadline 3	JT	DD	CW
A	31/03/2023	Rev A for DCO application	JT	DD	CW

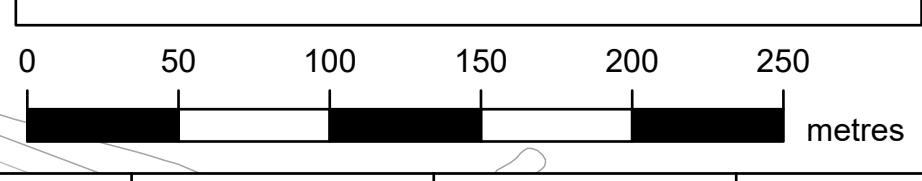
1. These plans are indicative and are based on the Proposed Alignment, as shown on the General Arrangement Plan (application document 2.10).

2. These plans should be read alongside the Landscape and Ecological Management Plan (LEMP)(application document 7.8) and the species mixes proposed in Appendix C of the LEMP.

3. These plans may not show all measures agreed as part of the European Protected Species (EPS) licences. Therefore, the EPS licences should be read alongside these plans.

4. No trees would be planted over the underground cable sections or within the safety clearances required for overhead lines.

5. These plans should be read alongside the Construction Environmental Management Plan (application document 7.5), which contains embedded and good practice measures including around reinstatement of existing features such as walls and boundary features.



PROJECT: **Bramford to Twinstead Reinforcement**

nationalgrid

TITLE: **Document 7.8.2 LEMP Appendix B - Vegetation Reinstatement Plan**

CIRCUIT / SITE: **Bramford – Pelham & Bramford – Baintree – Bulls Lodge**

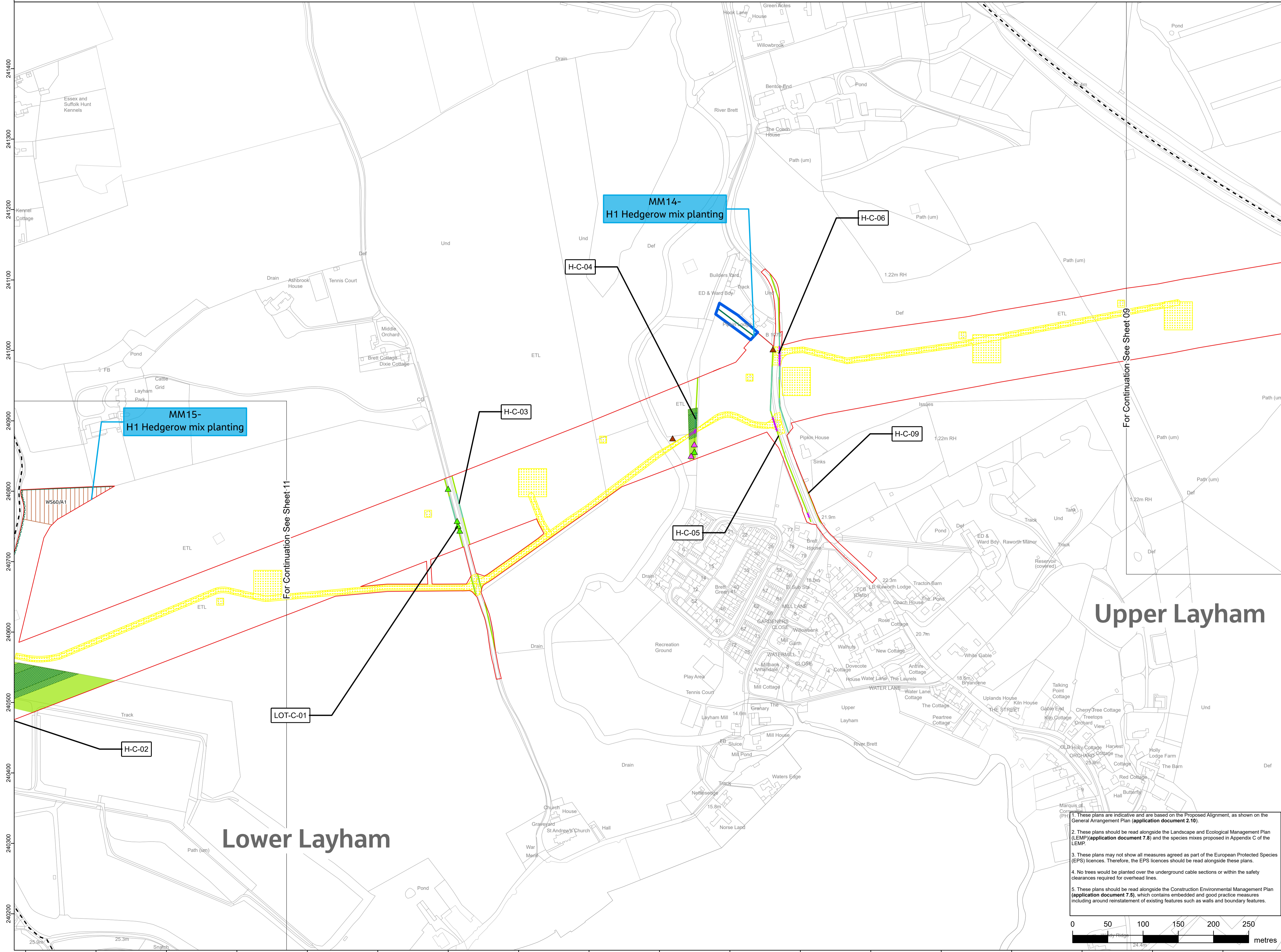
ORIGINATOR DRAWING NO. **A1**

NG DRAWING No. BT-NG-020621-545-0146	SHEET NO. 09	NO. OF SHEETS 30	ISSUE: D
---	---------------------	-------------------------	-----------------

SCALE: 1:2,500



Reproduced from Ordnance Survey maps by permission of Ordnance Survey on behalf of the controller of His Majesty's Stationery Office. © Crown Copyright Ordnance Survey, Licence no. 0100059731



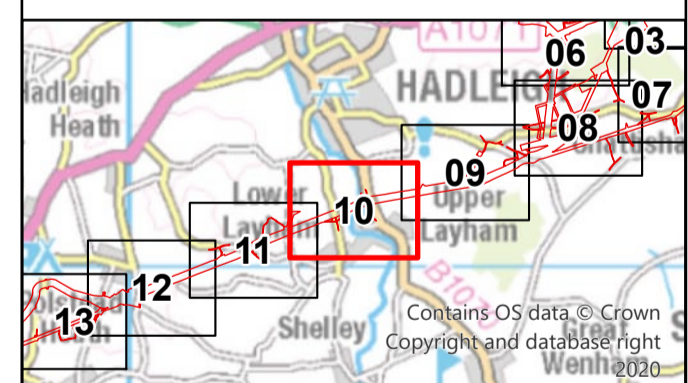
- - - Section boundaries
- Order Limits
- Soil stripped land to be reinstated in accordance with GG07
- Existing vegetation to be retained**
- Tree
- Existing retained hedgerow or line of trees
- Hedgerow / line of trees crossing schedule label
- Existing retained woodland
- Individual Tree Preservation Order
- Group of trees under preservation order
- Habitat reinstatement and creation**
- Proposed areas for net gain (further details can be found in the Environmental Gain Report (application document 7.4))
- Proposed natural regeneration of woodland
- W1 Woodland mixed native broadleaved woodland planting
- W2 Woodland edge planting
- Natural regrowth of pruned tree
- T1 Individual tree planting
- H1 Hedgerow mix planting as replacement for removed hedgerow
- H1 Hedgerow planting for new hedgerow
- H2 Hedgerow planting with trees
- Hedgerow reinforcement
- Natural regeneration of coppiced hedgerows
- S1 Scrub planting
- S2 Scrub planting (low growing scrub mix)
- G1 Species rich grass seed mix
- G4 Marshy grass seed mix
- Additional mitigation
- Landscape and visual softening

For Continuation See Sheet 09

For Continuation See Sheet 11

Upper Layham

Lower Layham



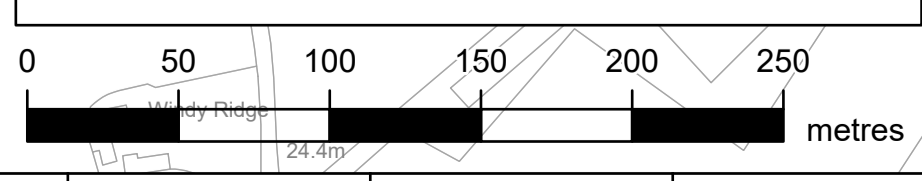
Reference should be made to Document 2.1 Guide to the Plans which provides further information on what the plans show.

NG Investment No: 21847			
D	21/02/2024	Updated for Deadline 9	JT LJ CW
C	11/01/2024	Updated for Deadline 7	JT DD CW
B	27/10/2023	Updated for Deadline 3	JT DD CW
A	31/03/2024	Rev A for DCO application	JT DD CW
ISSUE	DATE	REMARKS	DRAWN/CHKD/APPD

PROJECT: **Bramford to Twinstead Reinforcement**

nationalgrid	
TITLE: Document 7.8.2 LEMP Appendix B - Vegetation Reinstatement Plan	
CIRCUIT / SITE: Bramford – Pelham & Bramford – Braintree – Bulls Lodge	GIS
ORIGINATOR DRAWING NO. A1_AAA_BT_LEMP_Reinstatement_Scheme_Rev01	A1
NG DRAWING No. BT-NG-020621-545-0146	NO. OF SHEETS 10
SCALE: 1:2,500	ISSUE: D

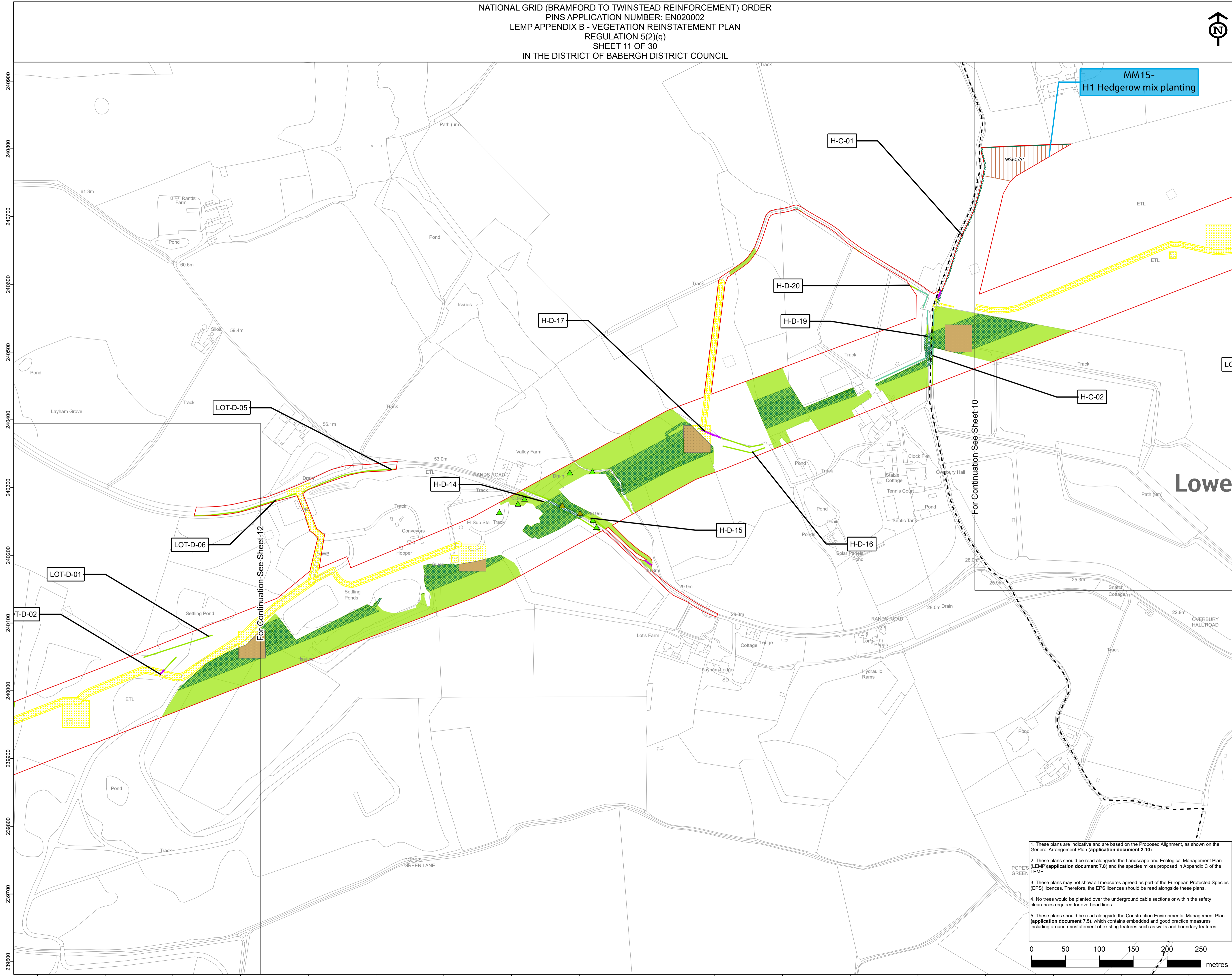
1. These plans are indicative and are based on the Proposed Alignment, as shown on the General Arrangement Plan (application document 2.10).
2. These plans should be read alongside the Landscape and Ecological Management Plan (LEMP)(application document 7.8) and the species mixes proposed in Appendix C of the LEMP.
3. These plans may not show all measures agreed as part of the European Protected Species (EPS) licences. Therefore, the EPS licences should be read alongside these plans.
4. No trees would be planted over the underground cable sections or within the safety clearances required for overhead lines.
5. These plans should be read alongside the Construction Environmental Management Plan (application document 7.5), which contains embedded and good practice measures including around reinstatement of existing features such as walls and boundary features.



NATIONAL GRID (BRAMFORD TO TWINSTEAD REINFORCEMENT) ORDER
 PINS APPLICATION NUMBER: EN020002
 LEMP APPENDIX B - VEGETATION REINSTATEMENT PLAN
 REGULATION 5(2)(q)
 SHEET 11 OF 30
 IN THE DISTRICT OF BABERGH DISTRICT COUNCIL

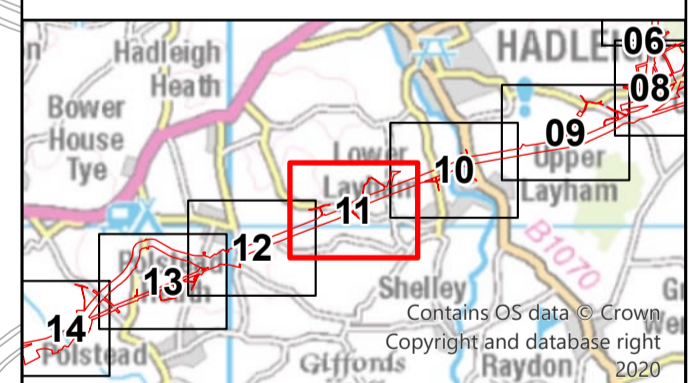
Application Document 7.8.2

Reproduced from Ordnance Survey maps by permission of Ordnance Survey on behalf of the controller of His Majesty's Stationery Office. © Crown Copyright Ordnance Survey, Licence no. 0100059731



- - - Section boundaries
- Order Limits
- Soil stripped land to be reinstated in accordance with GG07
- Existing vegetation to be retained
- Tree
- Existing retained hedgerow or line of trees
- Hedgerow / line of trees crossing schedule label
- Existing retained woodland
- Individual Tree Preservation Order
- Group of trees under preservation order
- Habitat reinstatement and creation
- Proposed areas for net gain (further details can be found in the Environmental Gain Report (application document 7.4))
- Proposed natural regeneration of woodland
- W1 Woodland mixed native broadleaved woodland planting
- W2 Woodland edge planting
- Natural regrowth of pruned tree
- Natural regrowth of coppiced tree
- T1 Individual tree planting
- H1 Hedgerow mix planting as replacement for removed hedgerow
- H1 Hedgerow planting for new hedgerow
- H2 Hedgerow planting with trees
- Hedgerow reinforcement
- Natural regeneration of coppiced hedgerows
- S1 Scrub planting
- S2 Scrub planting (low growing scrub mix)
- G1 Species rich grass seed mix
- G4 Marshy grass seed mix
- Additional mitigation
- Landscape and visual softening

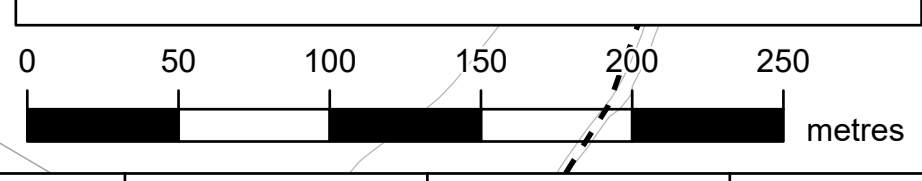
Lower



Reference should be made to Document 2.1 Guide to the Plans which provides further information on what the plans show.

ISSUE	DATE	REMARKS	DRAWN	CHECKD	APPD
D	21/02/2024	Updated for Deadline 9	JT	LJ	CW
C	11/01/2024	Updated for Deadline 7	JT	DD	CW
B	27/10/2023	Updated for Deadline 3	JT	DD	CW
A	31/03/2023	Rev A for DCO application	JT	DD	CW

1. These plans are indicative and are based on the Proposed Alignment, as shown on the General Arrangement Plan (application document 2.10).
2. These plans should be read alongside the Landscape and Ecological Management Plan (LEMP)(application document 7.8) and the species mixes proposed in Appendix C of the LEMP.
3. These plans may not show all measures agreed as part of the European Protected Species (EPS) licences. Therefore, the EPS licences should be read alongside these plans.
4. No trees would be planted over the underground cable sections or within the safety clearances required for overhead lines.
5. These plans should be read alongside the Construction Environmental Management Plan (application document 7.5), which contains embedded and good practice measures including around reinstatement of existing features such as walls and boundary features.



PROJECT: **Bramford to Twinstead Reinforcement**

nationalgrid

TITLE: **Document 7.8.2 LEMP Appendix B - Vegetation Reinstatement Plan**

CIRCUIT / SITE: **Bramford - Pelham & Bramford - Braintree - Bulls Lodge**

ORIGINATOR DRAWING NO. **A1**

NG DRAWING No. **BT-NG-020621-545-0146**

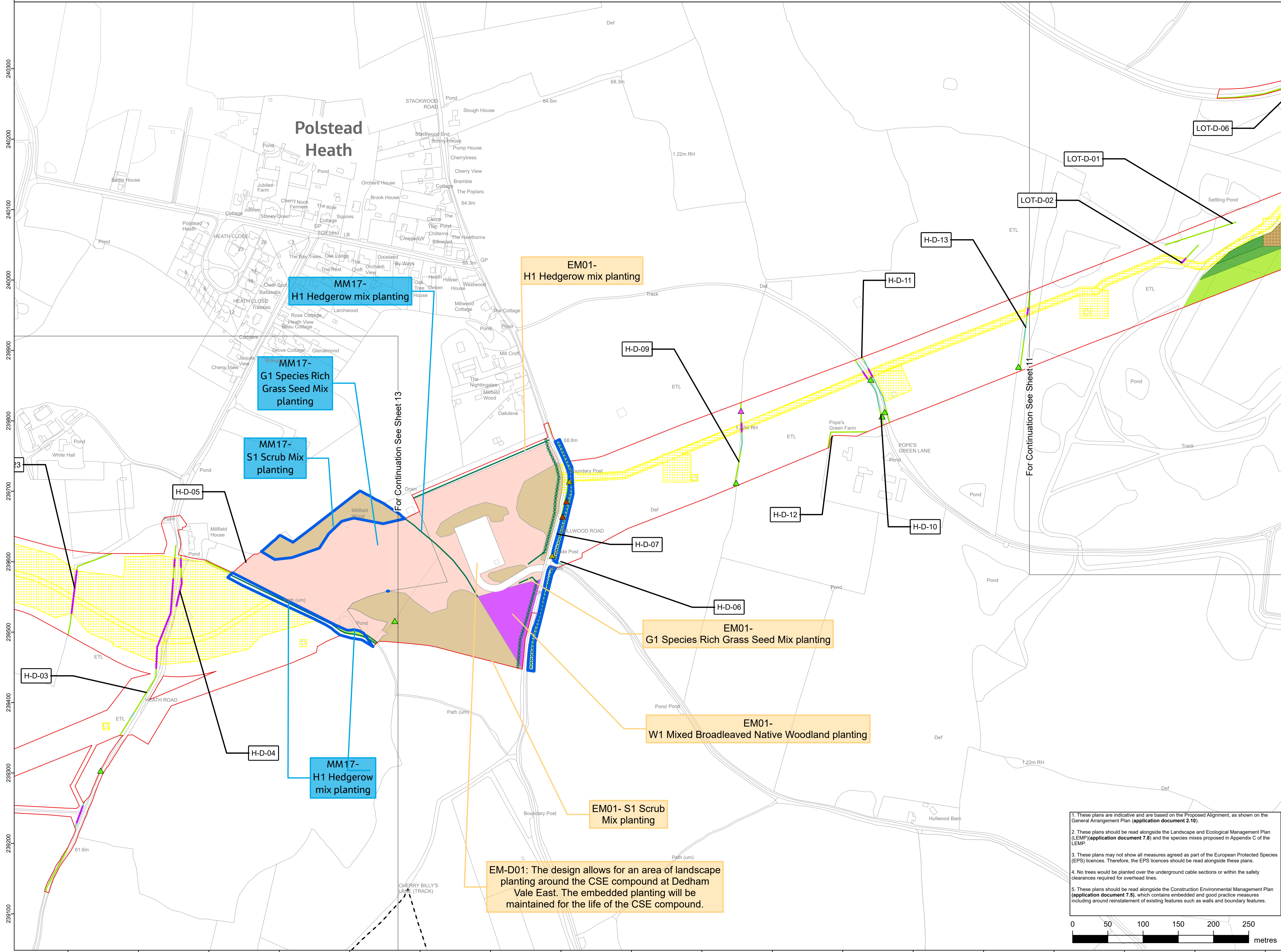
SHEET NO. **11**

NO. OF SHEETS **30**

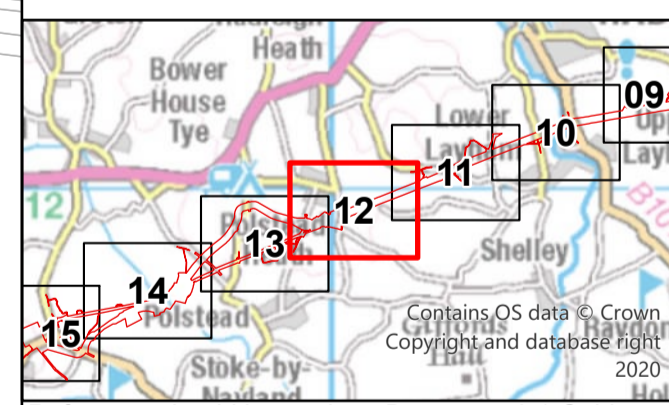
ISSUE: **D**

SCALE: **1:2,500**

Reproduced from Ordnance Survey maps by permission of Ordnance Survey on behalf of the controller of His Majesty's Stationery Office. © Crown Copyright Ordnance Survey, Licence no. 010059731



- Section boundaries
- Order Limits
- Soil stripped land to be reinstated in accordance with GG07
- Existing vegetation to be retained**
- Tree
- Existing retained hedgerow or line of trees
- H-xx-xx Hedgerow / line of trees crossing schedule label
- Existing retained woodland
- Individual Tree Preservation Order
- Group of trees under preservation order
- Habitat reinstatement and creation**
- Proposed areas for net gain (further details can be found in the Environmental Gain Report (application document 7.4))
- Proposed natural regeneration of woodland
- W1 Woodland mixed native broadleaved woodland planting
- W2 Woodland edge planting
- Natural regrowth of pruned tree
- Natural regrowth of coppiced tree
- T1 Individual tree planting
- H1 Hedgerow mix planting as replacement for removed hedgerow
- H1 Hedgerow planting for new hedgerow
- H2 Hedgerow planting with trees
- Hedgerow reinforcement
- Natural regeneration of coppiced hedgerows
- S1 Scrub planting
- S2 Scrub planting (low growing scrub mix)
- G1 Species rich grass seed mix
- G4 Marshy grass seed mix
- Additional mitigation
- Landscape and visual softening



Reference should be made to Document 2.1 Guide to the Plans which provides further information on what the plans show.

ISSUE	DATE	REMARKS	DRAWN	CHKD	APPD
D	21/02/2024	Updated for Deadline 9	JT	LJ	CW
C	11/01/2024	Updated for Deadline 7	JT	DD	CW
B	27/10/2023	Updated for Deadline 3	JT	DD	CW
A	31/03/2023	Rev A for DCO application	JT	DD	CW

PROJECT: **Bramford to Twinstead Reinforcement**

nationalgrid

TITLE: **Document 7.8.2 LEMP Appendix B - Vegetation Reinstatement Plan**

CIRCUIT / SITE: **Bramford - Pelham & Bramford - Baintree - Bulls Lodge**

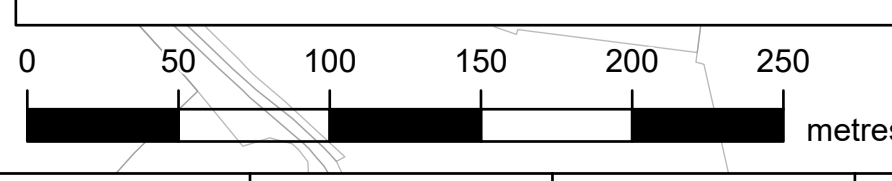
ORIGINATOR DRAWING NO. **A1**

NG DRAWING No. **BT-NG-020621-545-0146**

SHEET NO. **12** NO. OF SHEETS **30** ISSUE: **D**

SCALE: **1:2,500**

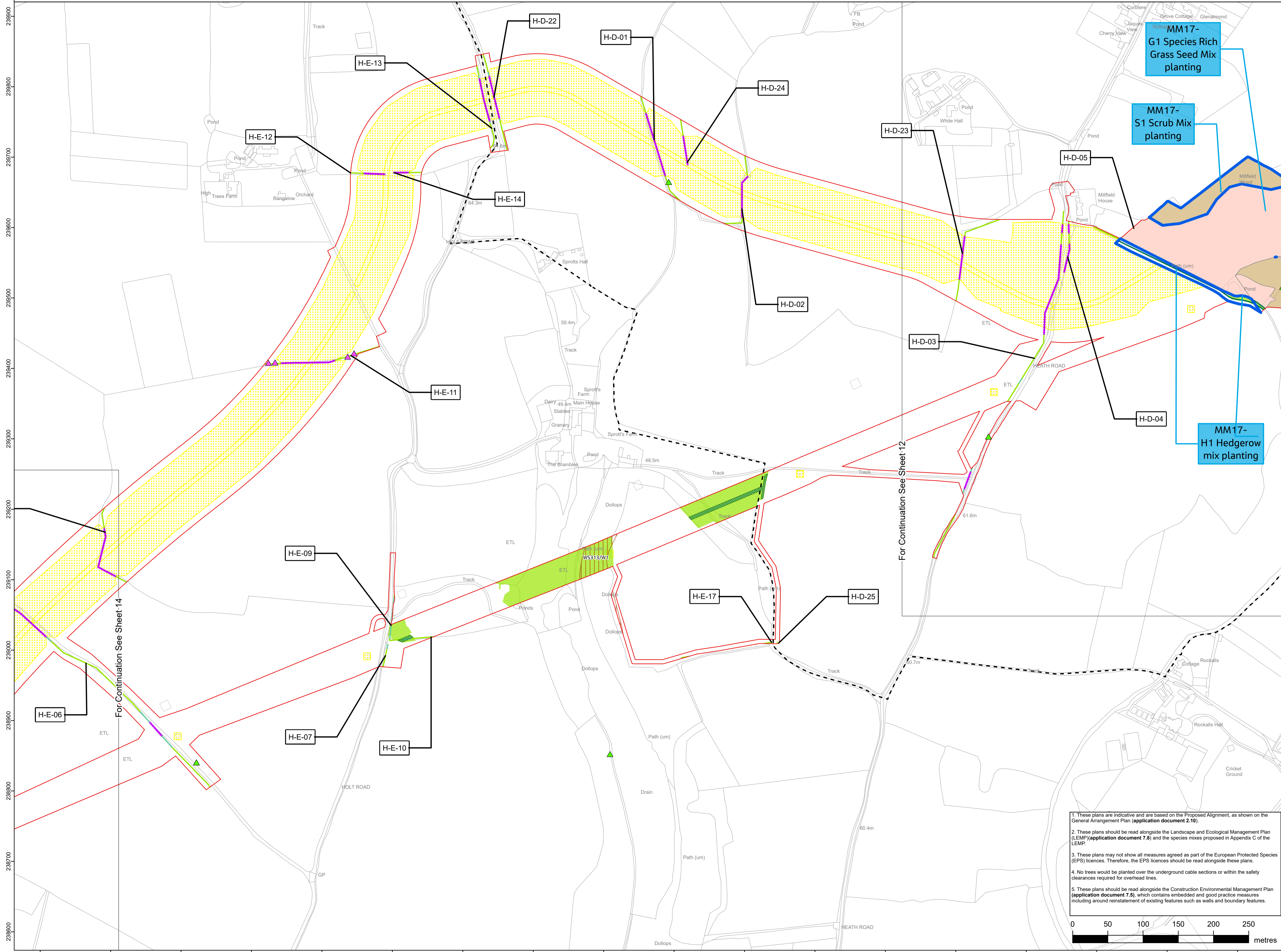
1. These plans are indicative and are based on the Proposed Alignment, as shown on the General Arrangement Plan (application document 2.10).
2. These plans should be read alongside the Landscape and Ecological Management Plan (LEMP) (application document 7.8) and the species mixes proposed in Appendix C of the LEMP.
3. These plans may not show all measures agreed as part of the European Protected Species (EPS) licences. Therefore, the EPS licences should be read alongside these plans.
4. No trees would be planted over the underground cable sections or within the safety clearances required for overhead lines.
5. These plans should be read alongside the Construction Environmental Management Plan (application document 7.5), which contains embedded and good practice measures including around reinstatement of existing features such as walls and boundary features.



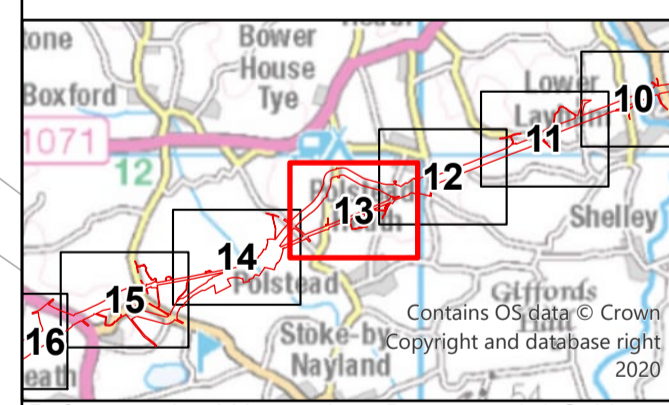
EM-D01: The design allows for an area of landscape planting around the CSE compound at Dedham Vale East. The embedded planting will be maintained for the life of the CSE compound.

NATIONAL GRID (BRAMFORD TO TWINSTEAD REINFORCEMENT) ORDER
 PINS APPLICATION NUMBER: EN020002
 LEMP APPENDIX B - VEGETATION REINSTATEMENT PLAN
 REGULATION 5(2)(q)
 SHEET 13 OF 30
 IN THE DISTRICT OF BABERGH DISTRICT COUNCIL

Reproduced from Ordnance Survey maps by permission of Ordnance Survey on behalf of the controller of His Majesty's Stationery Office. © Crown Copyright Ordnance Survey, Licence no. 0100059731



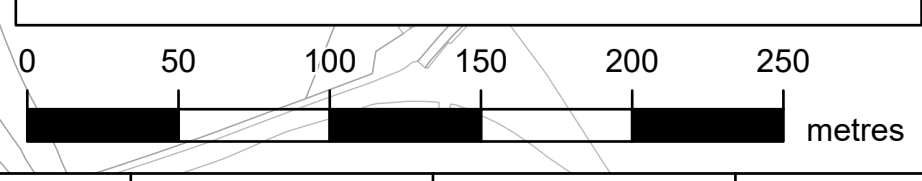
- - - Section boundaries
- Order Limits
- ▨ Soil stripped land to be reinstated in accordance with GG07
- Existing vegetation to be retained
- ▲ Tree
- Existing retained hedgerow or line of trees
- H-xx-xx Hedgerow / line of trees crossing schedule label
- ▨ Existing retained woodland
- ▨ Individual Tree Preservation Order
- ▨ Group of trees under preservation order
- Habitat reinstatement and creation
- ▨ Proposed areas for net gain (further details can be found in the Environmental Gain Report (application document 7.4))
- ▨ Proposed natural regeneration of woodland
- ▨ W1 Woodland mixed native broadleaved woodland planting
- ▨ W2 Woodland edge planting
- ▨ Natural regrowth of pruned tree
- ▨ Natural regrowth of coppiced tree
- ▨ T1 Individual tree planting
- ▨ H1 Hedgerow mix planting as replacement for removed hedgerow
- ▨ H1 Hedgerow planting for new hedgerow
- ▨ H2 Hedgerow planting with trees
- ▨ Hedgerow reinforcement
- ▨ Natural regeneration of coppiced hedgerows
- ▨ S1 Scrub planting
- ▨ S2 Scrub planting (low growing scrub mix)
- ▨ G1 Species rich grass seed mix
- ▨ G4 Marshy grass seed mix
- ▨ Additional mitigation
- ▨ Landscape and visual softening



Reference should be made to Document 2.1 Guide to the Plans which provides further information on what the plans show.

NG Investment No: 21847					
D	21/02/2024	Updated for Deadline 9	JT	LJ	CW
C	11/01/2024	Updated for Deadline 7	JT	DD	CW
B	27/10/2023	Updated for Deadline 3	JT	DD	CW
A	31/03/2023	Rev A for DCO application	JT	DD	CW
ISSUE	DATE	REMARKS	DRAWN	CHECKD	APPD

1. These plans are indicative and are based on the Proposed Alignment, as shown on the General Arrangement Plan (application document 2.10).
2. These plans should be read alongside the Landscape and Ecological Management Plan (LEMP)(application document 7.8) and the species mixes proposed in Appendix C of the LEMP.
3. These plans may not show all measures agreed as part of the European Protected Species (EPS) licences. Therefore, the EPS licences should be read alongside these plans.
4. No trees would be planted over the underground cable sections or within the safety clearances required for overhead lines.
5. These plans should be read alongside the Construction Environmental Management Plan (application document 7.5), which contains embedded and good practice measures including around reinstatement of existing features such as walls and boundary features.



PROJECT: **Bramford to Twinstead Reinforcement**

nationalgrid

TITLE: **Document 7.8.2 LEMP Appendix B - Vegetation Reinstatement Plan**

CIRCUIT / SITE: **Bramford – Pelham & Bramford – Braintree – Bulls Lodge**

ORIGINATOR DRAWING NO.:

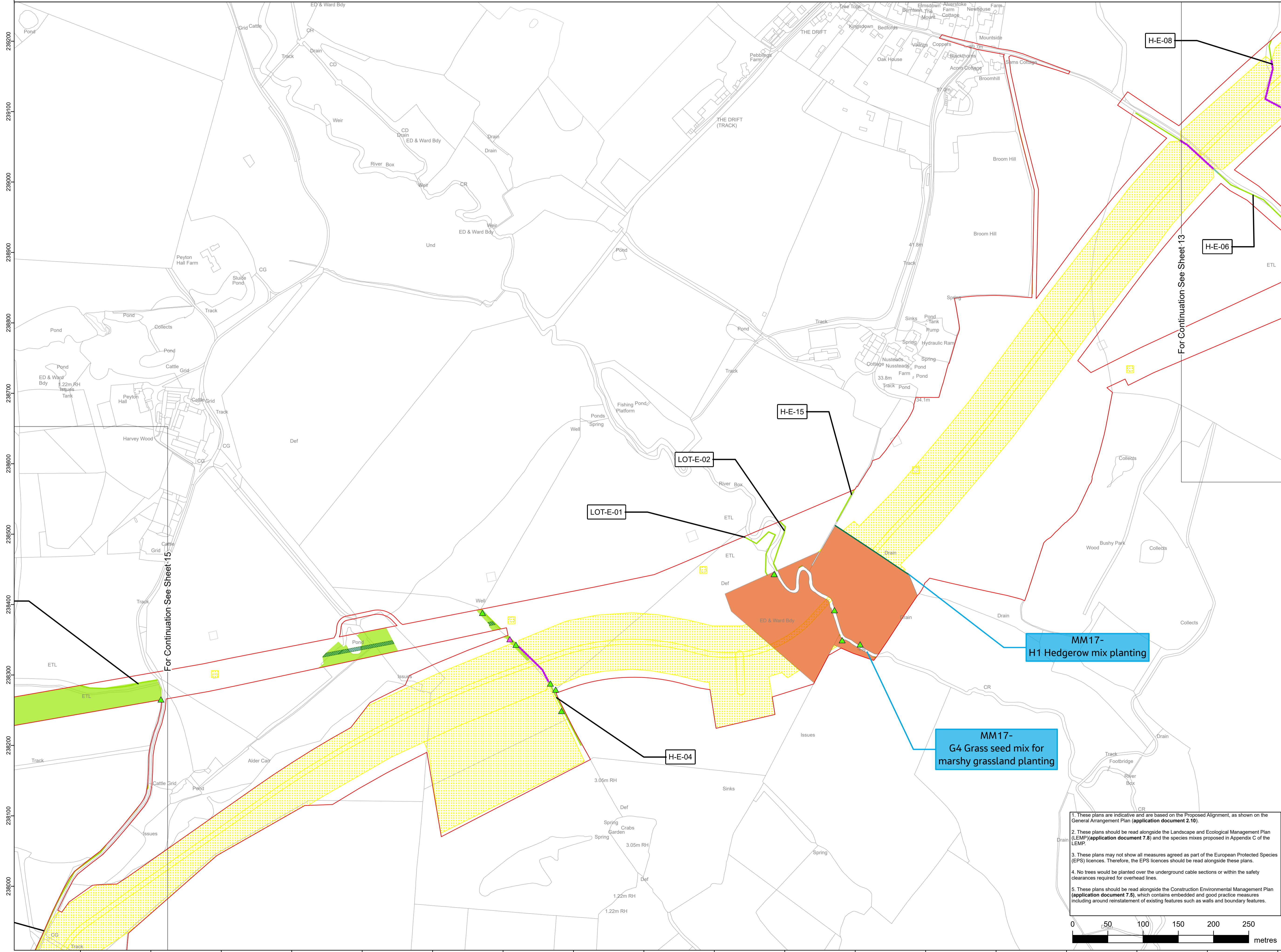
NG DRAWING No. BT-NG-020621-545-0146	SHEET NO. 13	NO. OF SHEETS 30	ISSUE: D
--------------------------------------	--------------	------------------	----------

SCALE: 1:2,500

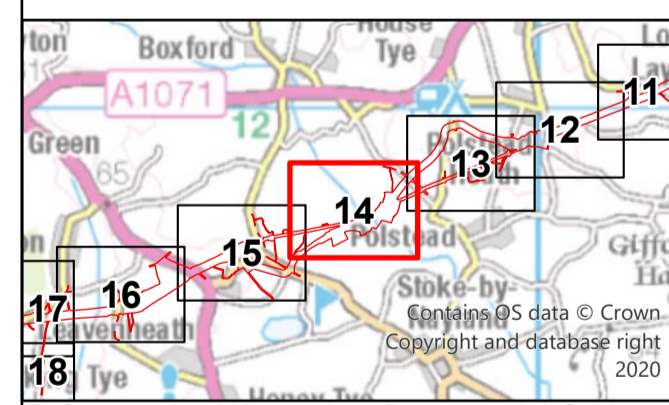
Copyright - Not to be reproduced without the written permission of the National Grid Electricity Transmission plc

NATIONAL GRID (BRAMFORD TO TWINSTEAD REINFORCEMENT) ORDER
 PINS APPLICATION NUMBER: EN020002
 LEMP APPENDIX B - VEGETATION REINSTATEMENT PLAN
 REGULATION 5(2)(q)
 SHEET 14 OF 30
 IN THE DISTRICT OF BABERGH DISTRICT COUNCIL

Reproduced from Ordnance Survey maps by permission of Ordnance Survey on behalf of the controller of His Majesty's Stationery Office. © Crown Copyright Ordnance Survey, Licence no. 010059731



- - - Section boundaries
- Order Limits
- Soil stripped land to be reinstated in accordance with GG07
- Existing vegetation to be retained
 - Tree
 - Existing retained hedgerow or line of trees
 - Hedgerow / line of trees crossing schedule label
 - Existing retained woodland
 - Individual Tree Preservation Order
 - Group of trees under preservation order
- Habitat reinstatement and creation
 - Proposed areas for net gain (further details can be found in the Environmental Gain Report (application document 7.4))
 - Proposed natural regeneration of woodland
 - W1 Woodland mixed native broadleaved woodland planting
 - W2 Woodland edge planting
 - Natural regrowth of pruned tree
 - Natural regrowth of coppiced tree
 - T1 Individual tree planting
 - H1 Hedgerow mix planting as replacement for removed hedgerow
 - H1 Hedgerow planting for new hedgerow
 - H2 Hedgerow planting with trees
 - Hedgerow reinforcement
 - Natural regeneration of coppiced hedgerows
 - S1 Scrub planting
 - S2 Scrub planting (low growing scrub mix)
 - G1 Species rich grass seed mix
 - G4 Marshy grass seed mix
 - Additional mitigation
 - Landscape and visual softening



Reference should be made to Document 2.1 Guide to the Plans which provides further information on what the plans show.

NG Investment No: 21847			
D	21/02/2024	Updated for Deadline 9	JT LJ CW
C	11/01/2024	Updated for Deadline 7	JT DD CW
B	27/10/2023	Updated for Deadline 3	JT DD CW
A	31/03/2023	Rev A for DCO application	JT DD CW
ISSUE	DATE	REMARKS	DRAWN/CHKD/APPD

PROJECT: **Bramford to Twinstead Reinforcement**

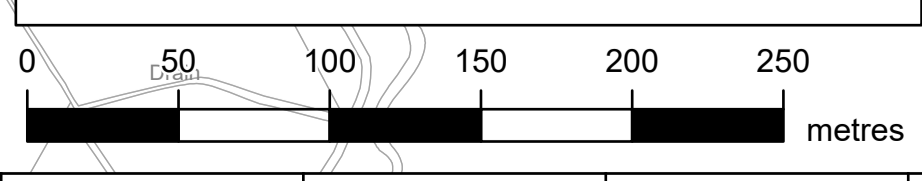
nationalgrid

TITLE: **Document 7.8.2 LEMP Appendix B - Vegetation Reinstatement Plan**

CIRCUIT / SITE: **Bramford - Pelham & Bramford - Braintree - Bulls Lodge** GIS

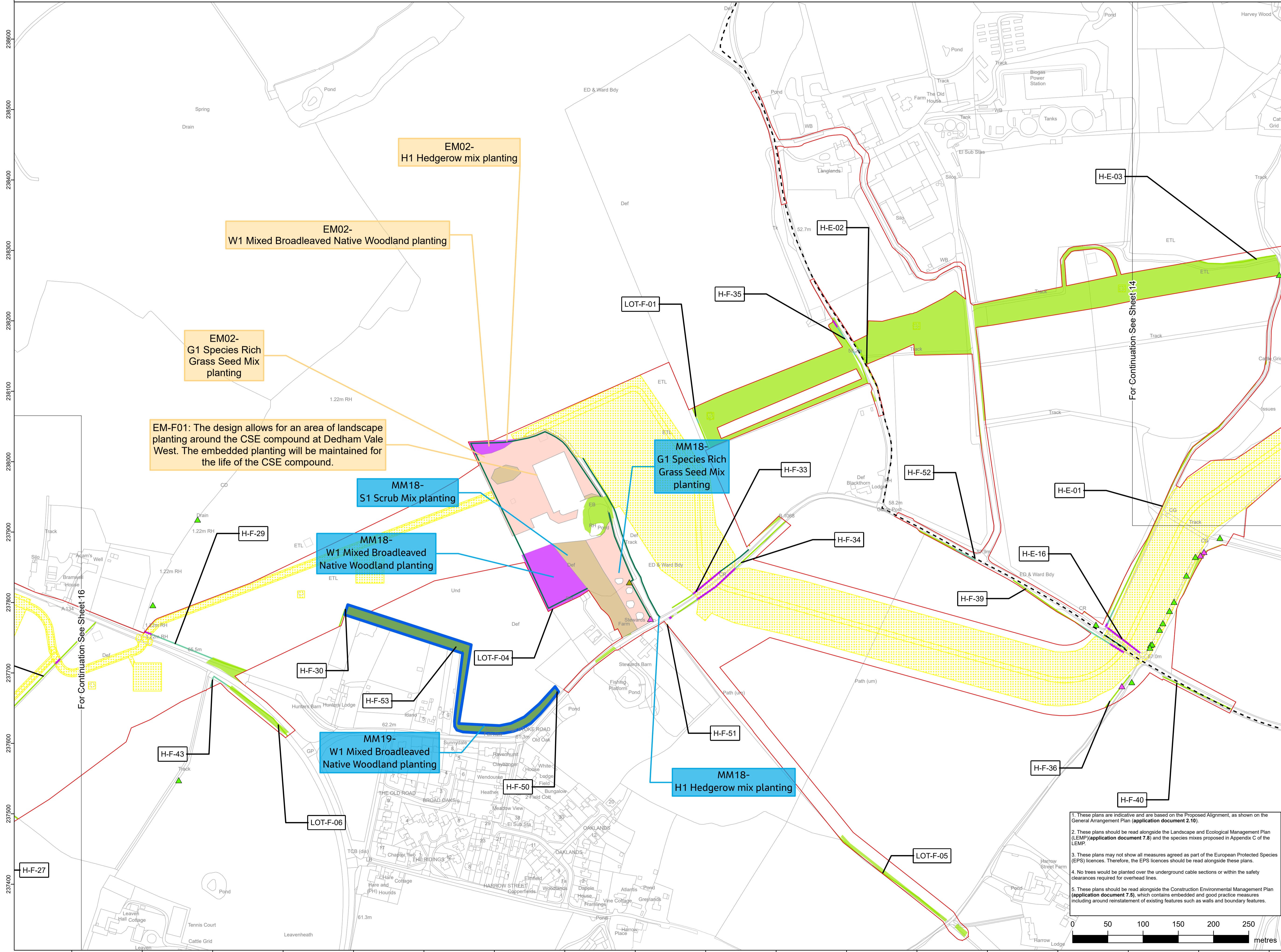
ORIGINATOR DRAWING NO. **A1**
 A1_AAA_BT_LEMP_Reinstatement_Scheme_Rev01
 NG DRAWING No. **BT-NG-020621-545-0146** SHEET NO. **14** NO. OF SHEETS **30** ISSUE: **D**
 SCALE: 1:2,500

1. These plans are indicative and are based on the Proposed Alignment, as shown on the General Arrangement Plan (application document 2.10).
2. These plans should be read alongside the Landscape and Ecological Management Plan (LEMP)(application document 7.8) and the species mixes proposed in Appendix C of the LEMP.
3. These plans may not show all measures agreed as part of the European Protected Species (EPS) licences. Therefore, the EPS licences should be read alongside these plans.
4. No trees would be planted over the underground cable sections or within the safety clearances required for overhead lines.
5. These plans should be read alongside the Construction Environmental Management Plan (application document 7.5), which contains embedded and good practice measures including around reinstatement of existing features such as walls and boundary features.





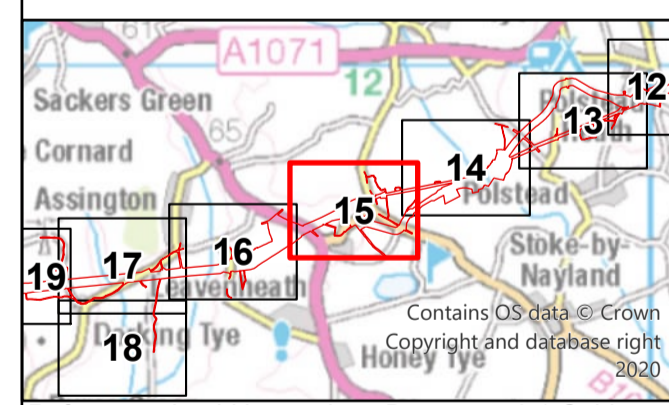
Reproduced from Ordnance Survey maps by permission of Ordnance Survey on behalf of the controller of His Majesty's Stationery Office. © Crown Copyright Ordnance Survey, Licence no. 0100059731



- Section boundaries
- Order Limits
- ▨ Soil stripped land to be reinstated in accordance with GG07
- Existing vegetation to be retained**
- ▲ Tree
- Existing retained hedgerow or line of trees
- H-xx-xx Hedgerow / line of trees crossing schedule label
- ▨ Existing retained woodland
- Individual Tree Preservation Order
- ▨ Group of trees under preservation order
- Habitat reinstatement and creation**
- ▨ Proposed areas for net gain (further details can be found in the Environmental Gain Report (application document 7.4))
- ▨ Proposed natural regeneration of woodland
- ▨ W1 Woodland mixed native broadleaved woodland planting
- ▨ W2 Woodland edge planting
- ▲ Natural regrowth of pruned tree
- ▲ Natural regrowth of coppiced tree
- ▲ T1 Individual tree planting
- ▨ H1 Hedgerow mix planting as replacement for removed hedgerow
- ▨ H1 Hedgerow planting for new hedgerow
- ▨ H2 Hedgerow planting with trees
- ▨ Hedgerow reinforcement
- ▨ Natural regeneration of coppiced hedgerows
- ▨ S1 Scrub planting
- ▨ S2 Scrub planting (low growing scrub mix)
- ▨ G1 Species rich grass seed mix
- ▨ G4 Marshy grass seed mix
- ▨ Additional mitigation
- ▨ Landscape and visual softening

EM-F01: The design allows for an area of landscape planting around the CSE compound at Dedham Vale West. The embedded planting will be maintained for the life of the CSE compound.

1. These plans are indicative and are based on the Proposed Alignment, as shown on the General Arrangement Plan (application document 2.10).
2. These plans should be read alongside the Landscape and Ecological Management Plan (LEMP)(application document 7.8) and the species mixes proposed in Appendix C of the LEMP.
3. These plans may not show all measures agreed as part of the European Protected Species (EPS) licences. Therefore, the EPS licences should be read alongside these plans.
4. No trees would be planted over the underground cable sections or within the safety clearances required for overhead lines.
5. These plans should be read alongside the Construction Environmental Management Plan (application document 7.5), which contains embedded and good practice measures including around reinstatement of existing features such as walls and boundary features.



Reference should be made to Document 2.1 Guide to the Plans which provides further information on what the plans show.

NG Investment No: 21847			
D	21/02/2024	Updated for Deadline 9	JT LJ CW
C	11/01/2024	Updated for Deadline 7	JT DD CW
B	27/10/2023	Updated for Deadline 3	JT DD CW
A	31/03/2023	Rev A for DCO application	JT DD CW
ISSUE	DATE	REMARKS	DRAWN/CHKD/APPD

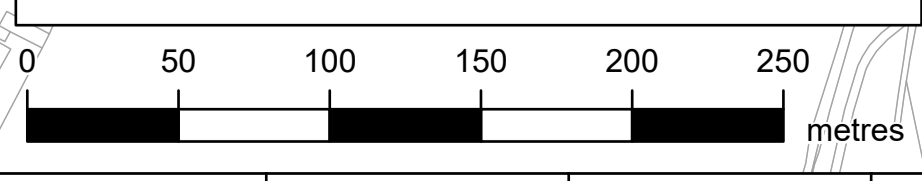
PROJECT: **Bramford to Twinstead Reinforcement**

nationalgrid

TITLE: **Document 7.8.2 LEMP Appendix B - Vegetation Reinstatement Plan**

CIRCUIT / SITE: **Bramford – Pelham & Bramford – Braintree – Bulls Lodge** GIS

ORIGINATOR DRAWING NO.	A1
NG DRAWING No. BT-NG-020621-545-0146	A1
SHEET NO. 15	NO. OF SHEETS 30
SCALE: 1:2,500	ISSUE: D

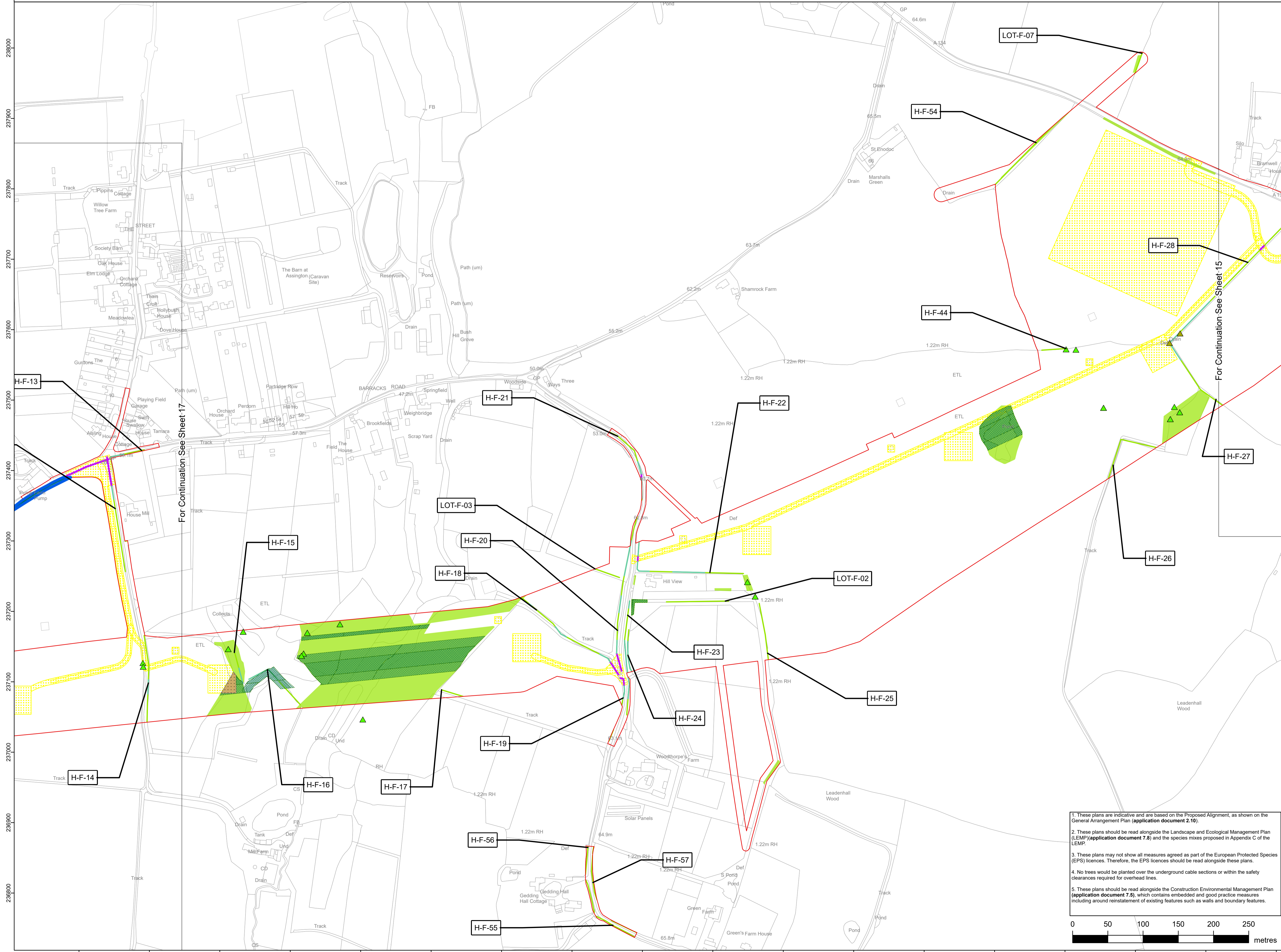


NATIONAL GRID (BRAMFORD TO TWINSTEAD REINFORCEMENT) ORDER
 PINS APPLICATION NUMBER: EN020002
 LEMP APPENDIX B - VEGETATION REINSTATEMENT PLAN
 REGULATION 5(2)(q)
 SHEET 16 OF 30
 IN THE DISTRICT OF BABERGH DISTRICT COUNCIL

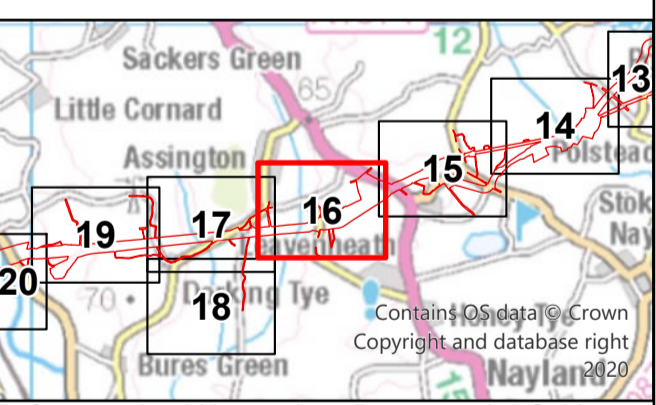


Application Document 7.8.2

Reproduced from Ordnance Survey maps by permission of Ordnance Survey on behalf of the controller of His Majesty's Stationery Office. © Crown Copyright Ordnance Survey, Licence no. 010059731



- Section boundaries
- Order Limits
- Soil stripped land to be reinstated in accordance with GG07
- Existing vegetation to be retained
- Tree
- Existing retained hedgerow or line of trees
- H-xx-xx Hedgerow / line of trees crossing schedule label
- Existing retained woodland
- Individual Tree Preservation Order
- Group of trees under preservation order
- Habitat reinstatement and creation
- Proposed areas for net gain (further details can be found in the Environmental Gain Report (application document 7.4))
- Proposed natural regeneration of woodland
- W1 Woodland mixed native broadleaved woodland planting
- W2 Woodland edge planting
- Natural regrowth of pruned tree
- Natural regrowth of coppiced tree
- T1 Individual tree planting
- H1 Hedgerow mix planting as replacement for removed hedgerow
- H1 Hedgerow planting for new hedgerow
- H2 Hedgerow planting with trees
- Hedgerow reinforcement
- Natural regeneration of coppiced hedgerows
- S1 Scrub planting
- S2 Scrub planting (low growing scrub mix)
- G1 Species rich grass seed mix
- G4 Marshy grass seed mix
- Additional mitigation
- Landscape and visual softening



Reference should be made to Document 2.1 Guide to the Plans which provides further information on what the plans show.

NG Investment No: 21847			
D	21/02/2024	Updated for Deadline 9	JT LJ CW
C	11/01/2024	Updated for Deadline 7	JT DD CW
B	27/10/2023	Updated for Deadline 3	JT DD CW
A	31/03/2023	Rev A for DCO application	JT DD CW
ISSUE	DATE	REMARKS	DRAWN/CHKD/APPD

PROJECT: **Bramford to Twinstead Reinforcement**

nationalgrid

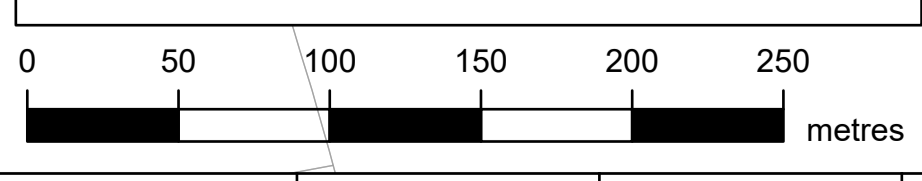
TITLE: **Document 7.8.2 LEMP Appendix B - Vegetation Reinstatement Plan**

CIRCUIT / SITE: **Bramford - Pelham & Bramford - Braintree - Bulls Lodge**

ORIGINATOR DRAWING NO. **A1**

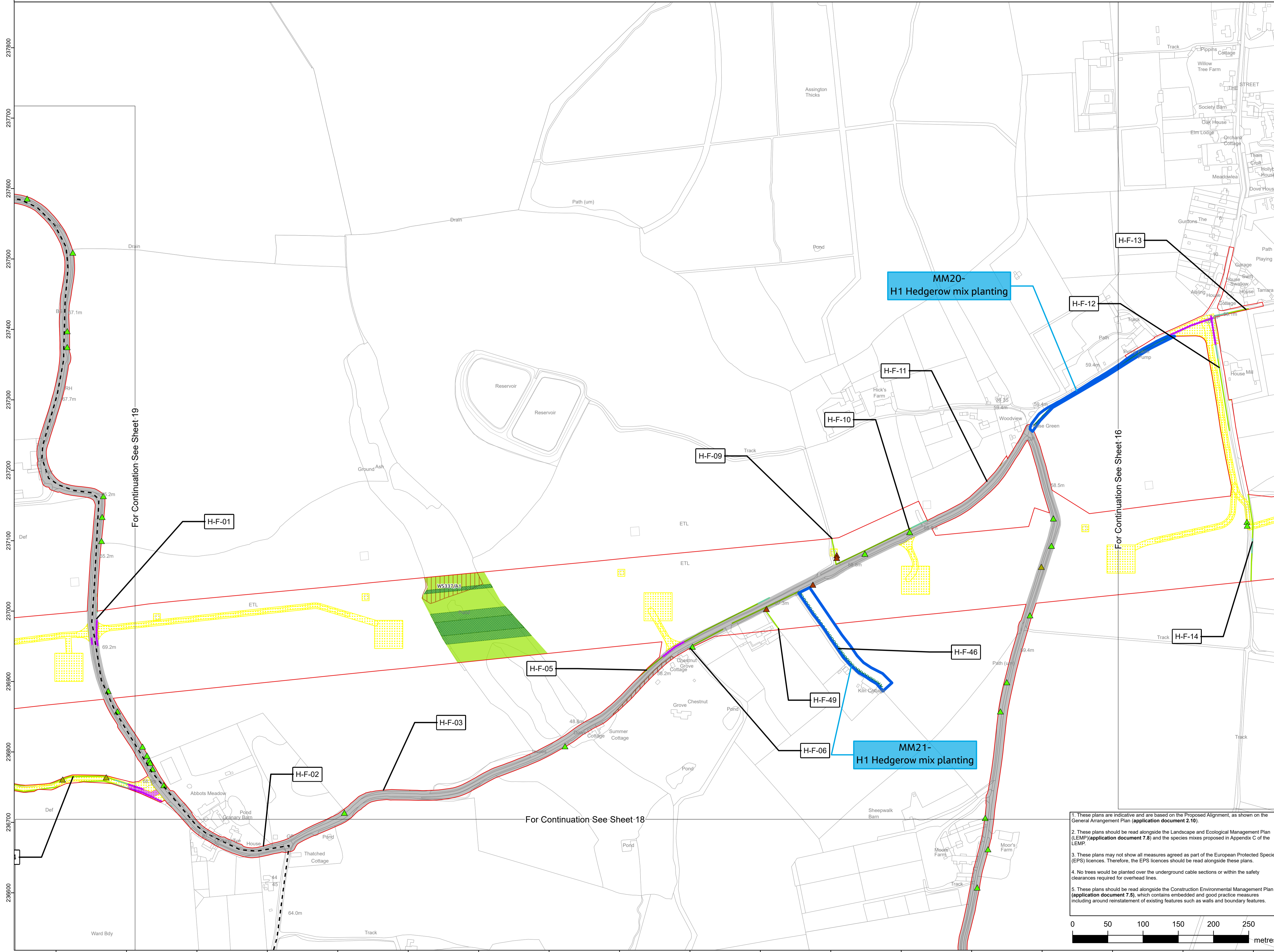
NG DRAWING No. BT-NG-020621-545-0146	SHEET NO. 16	NO. OF SHEETS 30	ISSUE: D
SCALE: 1:2,500			

1. These plans are indicative and are based on the Proposed Alignment, as shown on the General Arrangement Plan (application document 2.10).
2. These plans should be read alongside the Landscape and Ecological Management Plan (LEMP)(application document 7.8) and the species mixes proposed in Appendix C of the LEMP.
3. These plans may not show all measures agreed as part of the European Protected Species (EPS) licences. Therefore, the EPS licences should be read alongside these plans.
4. No trees would be planted over the underground cable sections or within the safety clearances required for overhead lines.
5. These plans should be read alongside the Construction Environmental Management Plan (application document 7.5), which contains embedded and good practice measures including around reinstatement of existing features such as walls and boundary features.

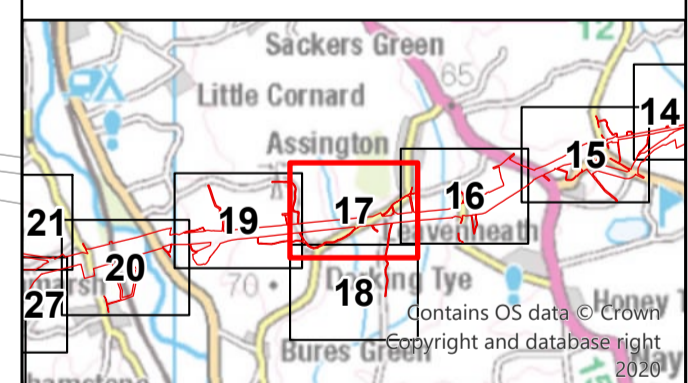




Reproduced from Ordnance Survey maps by permission of Ordnance Survey on behalf of the controller of His Majesty's Stationery Office. © Crown Copyright Ordnance Survey, Licence no. 0100059731



- - - Section boundaries
- Order Limits
- Soil stripped land to be reinstated in accordance with GG07
- Existing vegetation to be retained
- Tree
- Existing retained hedgerow or line of trees
- Hedgerow / line of trees crossing schedule label
- Existing retained woodland
- Individual Tree Preservation Order
- Group of trees under preservation order
- Habitat reinstatement and creation
- Proposed areas for net gain (further details can be found in the Environmental Gain Report (application document 7.4))
- Proposed natural regeneration of woodland
- W1 Woodland mixed native broadleaved woodland planting
- W2 Woodland edge planting
- Natural regrowth of pruned tree
- Natural regrowth of coppiced tree
- T1 Individual tree planting
- H1 Hedgerow mix planting as replacement for removed hedgerow
- H1 Hedgerow planting for new hedgerow
- H2 Hedgerow planting with trees
- Hedgerow reinforcement
- Natural regeneration of coppiced hedgerows
- S1 Scrub planting
- S2 Scrub planting (low growing scrub mix)
- G1 Species rich grass seed mix
- G4 Marshy grass seed mix
- Additional mitigation
- Landscape and visual softening



Reference should be made to Document 2.1 Guide to the Plans which provides further information on what the plans show.

NG Investment No: 21847					
D	21/02/2024	Updated for Deadline 9	JT	LJ	CW
C	11/01/2024	Updated for Deadline 7	JT	DD	CW
B	27/10/2023	Updated for Deadline 3	JT	DD	CW
A	31/03/2023	Rev A for DCO application	JT	DD	CW
ISSUE	DATE	REMARKS	DRAWN	CHKD	APPD

PROJECT: **Bramford to Twinstead Reinforcement**

nationalgrid		TITLE: Document 7.8.2 LEMP Appendix B - Vegetation Reinstatement Plan
CIRCUIT / SITE: Bramford - Pelham & Bramford - Braintree - Bulls Lodge		GIS
ORIGINATOR DRAWING NO. A1_AAA_BT_LEMP_Reinstatement_Scheme_Rev01		A1
NG DRAWING No. BT-NG-020621-545-0146	SHEET NO. 17	NO. OF SHEETS 30
SCALE: 1:2,500		ISSUE: D

1. These plans are indicative and are based on the Proposed Alignment, as shown on the General Arrangement Plan (application document 2.10).
2. These plans should be read alongside the Landscape and Ecological Management Plan (LEMP)(application document 7.8) and the species mixes proposed in Appendix C of the LEMP.
3. These plans may not show all measures agreed as part of the European Protected Species (EPS) licences. Therefore, the EPS licences should be read alongside these plans.
4. No trees would be planted over the underground cable sections or within the safety clearances required for overhead lines.
5. These plans should be read alongside the Construction Environmental Management Plan (application document 7.5), which contains embedded and good practice measures including around reinstatement of existing features such as walls and boundary features.



NATIONAL GRID (BRAMFORD TO TWINSTEAD REINFORCEMENT) ORDER
 PINS APPLICATION NUMBER: EN020002
 LEMP APPENDIX B - VEGETATION REINSTATEMENT PLAN
 REGULATION 5(2)(q)
 SHEET 18 OF 30
 IN THE DISTRICT OF BABERGH DISTRICT COUNCIL

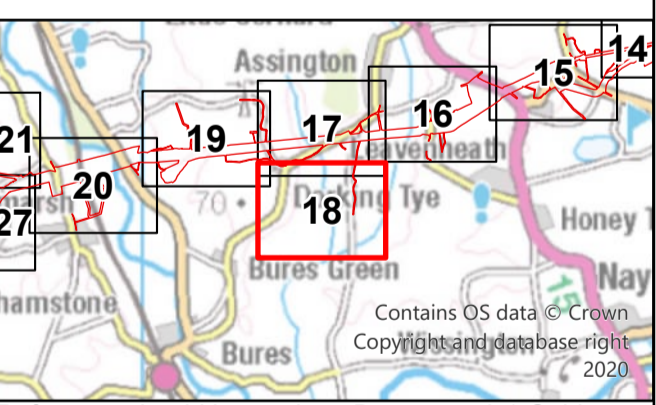


Application Document 7.8.2

Reproduced from Ordnance Survey maps by permission of Ordnance Survey on behalf of the controller of His Majesty's Stationery Office. © Crown Copyright Ordnance Survey, Licence no. 010059731



- - - Section boundaries
- Order Limits
- Soil stripped land to be reinstated in accordance with GG07
- Existing vegetation to be retained**
- Tree
- Existing retained hedgerow or line of trees
- Hedgerow / line of trees crossing schedule label
- Existing retained woodland
- Individual Tree Preservation Order
- Group of trees under preservation order
- Habitat reinstatement and creation**
- Proposed areas for net gain (further details can be found in the Environmental Gain Report (application document 7.4))
- Proposed natural regeneration of woodland
- W1 Woodland mixed native broadleaved woodland planting
- W2 Woodland edge planting
- Natural regrowth of pruned tree
- Natural regrowth of coppiced tree
- T1 Individual tree planting
- H1 Hedgerow mix planting as replacement for removed hedgerow
- H1 Hedgerow planting for new hedgerow
- H2 Hedgerow planting with trees
- Hedgerow reinforcement
- Natural regeneration of coppiced hedgerows
- S1 Scrub planting
- S2 Scrub planting (low growing scrub mix)
- G1 Species rich grass seed mix
- G4 Marshy grass seed mix
- Additional mitigation
- Landscape and visual softening

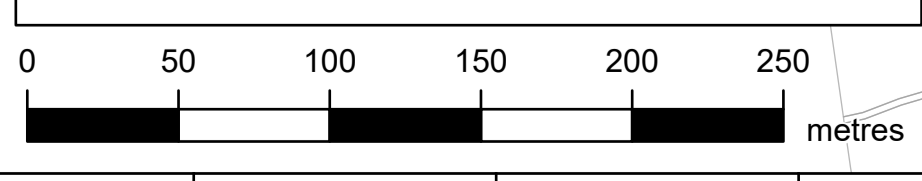


Reference should be made to Document 2.1 Guide to the Plans which provides further information on what the plans show.

NG Investment No: 21847

ISSUE	DATE	REMARKS	DRAWN	CHKD	APPD
D	21/02/2024	Updated for Deadline 9	JT	LJ	CW
C	11/01/2024	Updated for Deadline 7	JT	DD	CW
B	27/10/2023	Updated for Deadline 3	JT	DD	CW
A	31/03/2023	Rev A for DCO application	JT	DD	CW

1. These plans are indicative and are based on the Proposed Alignment, as shown on the General Arrangement Plan (application document 2.10).
 2. These plans should be read alongside the Landscape and Ecological Management Plan (LEMP)(application document 7.8) and the species mixes proposed in Appendix C of the LEMP.
 3. These plans may not show all measures agreed as part of the European Protected Species (EPS) licences. Therefore, the EPS licences should be read alongside these plans.
 4. No trees would be planted over the underground cable sections or within the safety clearances required for overhead lines.
 5. These plans should be read alongside the Construction Environmental Management Plan (application document 7.5), which contains embedded and good practice measures including around reinstatement of existing features such as walls and boundary features.



PROJECT: **Bramford to Twinstead Reinforcement**

nationalgrid

TITLE: **Document 7.8.2 LEMP Appendix B - Vegetation Reinstatement Plan**

CIRCUIT / SITE: **Bramford – Pelham & Bramford – Braintree – Bulls Lodge**

ORIGINATOR DRAWING NO. **A1**

NG DRAWING No. **BT-NG-020621-545-0146** SHEET NO. **18** NO. OF SHEETS **30** ISSUE: **D**

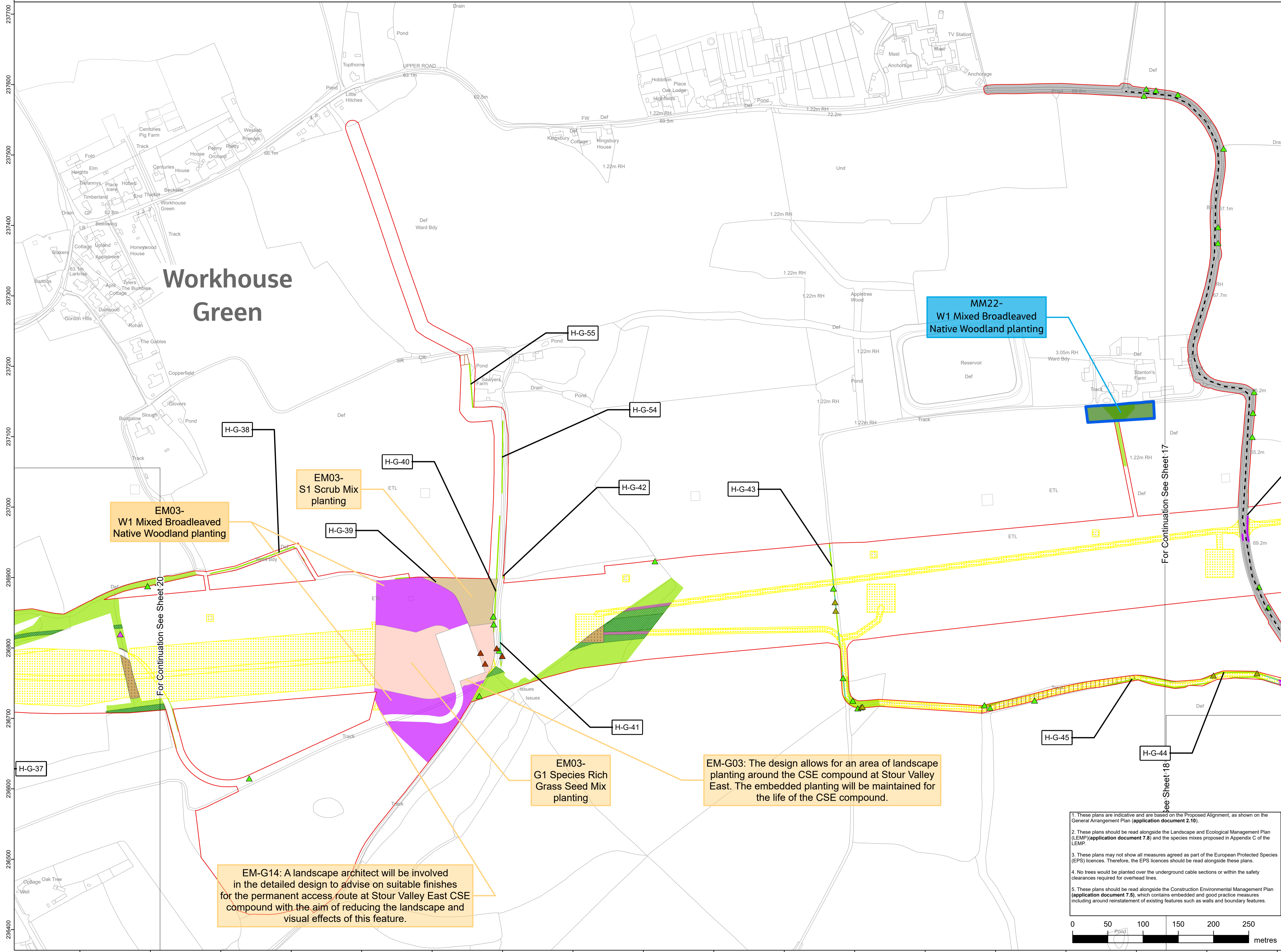
SCALE: 1:2,500

NATIONAL GRID (BRAMFORD TO TWINSTEAD REINFORCEMENT) ORDER
 PINS APPLICATION NUMBER: EN020002
 LEMP APPENDIX B - VEGETATION REINSTATEMENT PLAN
 REGULATION 5(2)(q)
 SHEET 19 OF 30
 IN THE DISTRICT OF BABERGH DISTRICT COUNCIL

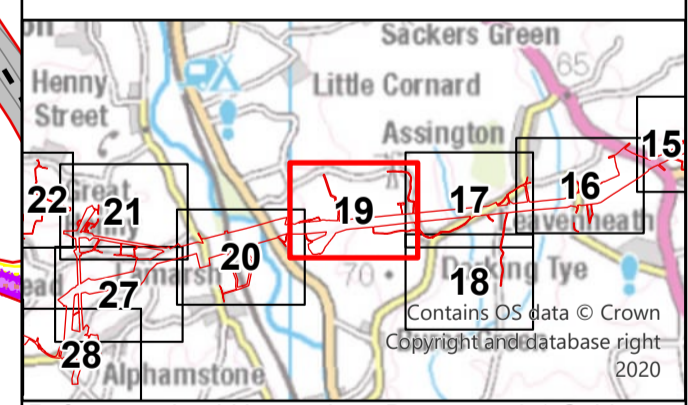


Application Document 7.8.2

Reproduced from Ordnance Survey maps by permission of Ordnance Survey on behalf of the controller of His Majesty's Stationery Office. © Crown Copyright Ordnance Survey, Licence no. 0100059731



- Section boundaries
- Order Limits
- Soil stripped land to be reinstated in accordance with GG07
- Existing vegetation to be retained**
- ▲ Tree
- Existing retained hedgerow or line of trees
- H-xxxx Hedgerow / line of trees crossing schedule label
- Existing retained woodland
- Individual Tree Preservation Order
- Group of trees under preservation order
- Habitat reinstatement and creation**
- Proposed areas for net gain (further details can be found in the Environmental Gain Report (application document 7.4))
- Proposed natural regeneration of woodland
- W1 Woodland mixed native broadleaved woodland planting
- W2 Woodland edge planting
- Natural regrowth of pruned tree
- Natural regrowth of coppiced tree
- T1 Individual tree planting
- H1 Hedgerow mix planting as replacement for removed hedgerow
- H1 Hedgerow planting for new hedgerow
- H2 Hedgerow planting with trees
- Hedgerow reinforcement
- Natural regeneration of coppiced hedgerows
- S1 Scrub planting
- S2 Scrub planting (low growing scrub mix)
- G1 Species rich grass seed mix
- G4 Marshy grass seed mix
- Additional mitigation
- Landscape and visual softening



Reference should be made to Document 2.1 Guide to the Plans which provides further information on what the plans show.

NG Investment No: 21847					
D	21/02/2024	Updated for Deadline 9	JT	LJ	CW
C	11/01/2024	Updated for Deadline 7	JT	DD	CW
B	27/10/2023	Updated for Deadline 3	JT	DD	CW
A	31/03/2023	Rev A for DCO application	JT	DD	CW
ISSUE	DATE	REMARKS	DRAWN	CHKD	APPD

PROJECT: **Bramford to Twinstead Reinforcement**

nationalgrid

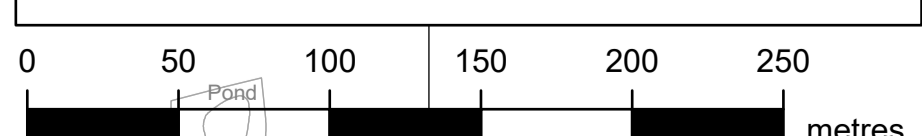
TITLE: **Document 7.8.2 LEMP Appendix B - Vegetation Reinstatement Plan**

CIRCUIT / SITE: **Bramford - Pelham & Bramford - Braintree - Bulls Lodge** GIS

ORIGINATOR DRAWING NO. **A1**

NG DRAWING No. **BT-NG-020621-545-0146** SHEET NO. **19** NO. OF SHEETS **30** ISSUE: **D**

1. These plans are indicative and are based on the Proposed Alignment, as shown on the General Arrangement Plan (application document 2.10).
2. These plans should be read alongside the Landscape and Ecological Management Plan (LEMP)(application document 7.8) and the species mixes proposed in Appendix C of the LEMP.
3. These plans may not show all measures agreed as part of the European Protected Species (EPS) licences. Therefore, the EPS licences should be read alongside these plans.
4. No trees would be planted over the underground cable sections or within the safety clearances required for overhead lines.
5. These plans should be read alongside the Construction Environmental Management Plan (application document 7.5), which contains embedded and good practice measures including around reinstatement of existing features such as walls and boundary features.



EM-G14: A landscape architect will be involved in the detailed design to advise on suitable finishes for the permanent access route at Stour Valley East CSE compound with the aim of reducing the landscape and visual effects of this feature.

EM03-G1 Species Rich Grass Seed Mix planting

EM-G03: The design allows for an area of landscape planting around the CSE compound at Stour Valley East. The embedded planting will be maintained for the life of the CSE compound.

EM03-W1 Mixed Broadleaved Native Woodland planting

EM03-S1 Scrub Mix planting

MM22-W1 Mixed Broadleaved Native Woodland planting

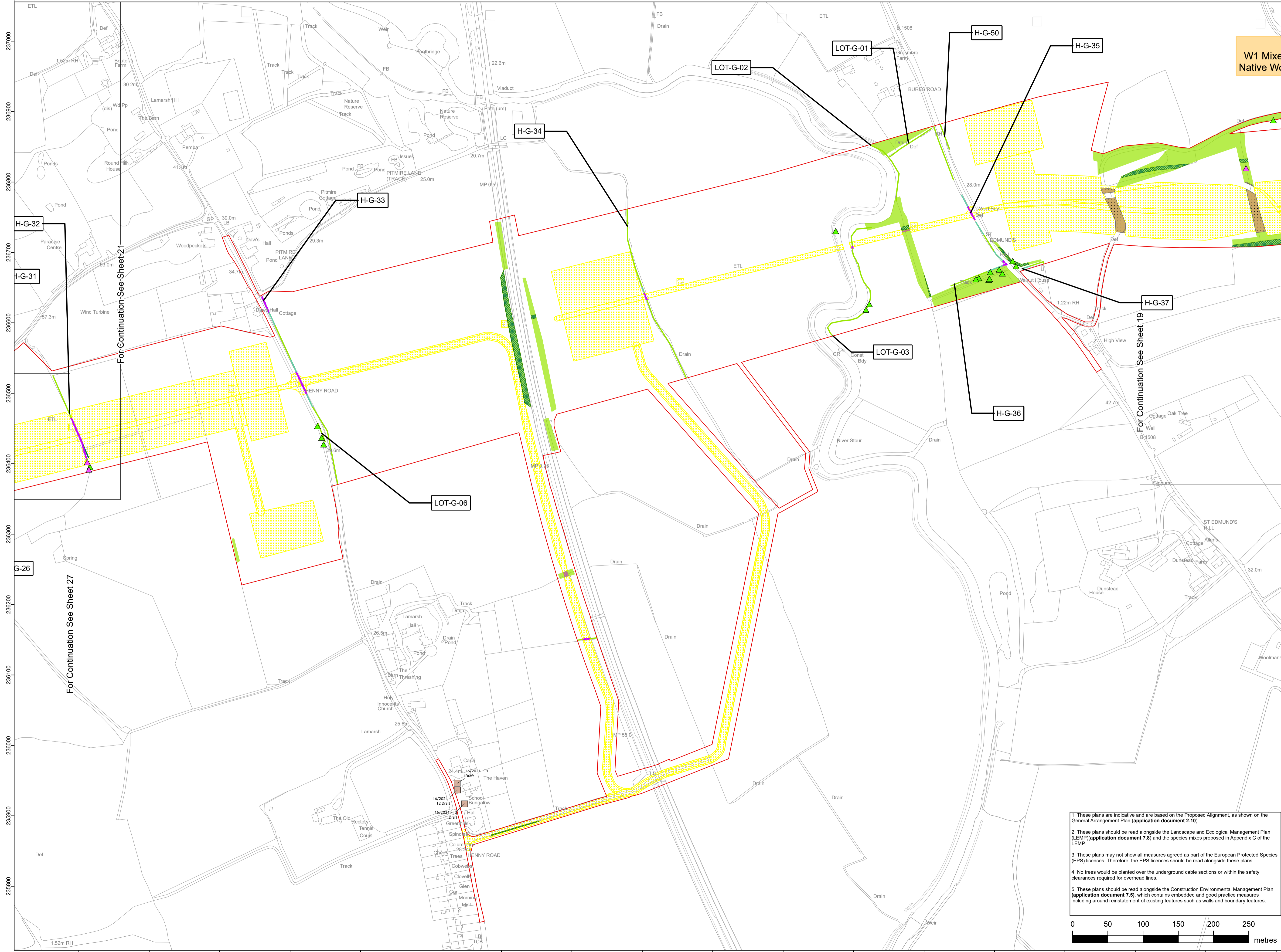
237700
237600
237500
237400
237300
237200
237100
237000
236900
236800
236700
236600
236500
236400

590100 590200 590300 590400 590500 590600 590700 590800 590900 591000 591100 591200 591300 591400 591500 591600 591700 591800

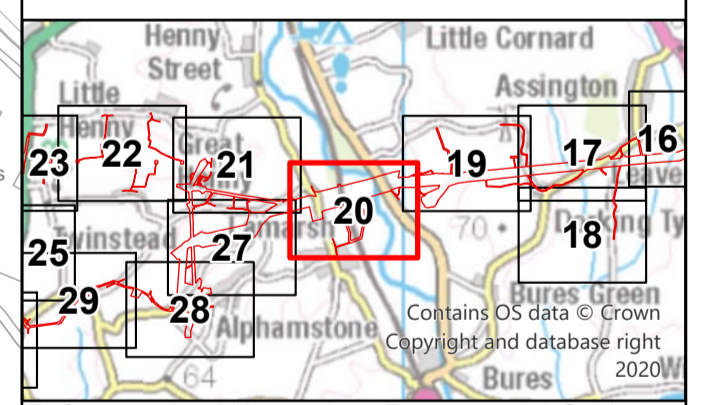
NATIONAL GRID (BRAMFORD TO TWINSTEAD REINFORCEMENT) ORDER
 PINS APPLICATION NUMBER: EN020002
 LEMP APPENDIX B - VEGETATION REINSTATEMENT PLAN
 REGULATION 5(2)(q)
 SHEET 20 OF 30
 IN THE DISTRICTS OF BABERGH DISTRICT COUNCIL AND BRAINTREE DISTRICT COUNCIL



Reproduced from Ordnance Survey maps by permission of Ordnance Survey on behalf of the controller of His Majesty's Stationery Office. © Crown Copyright Ordnance Survey, Licence no. 010059731



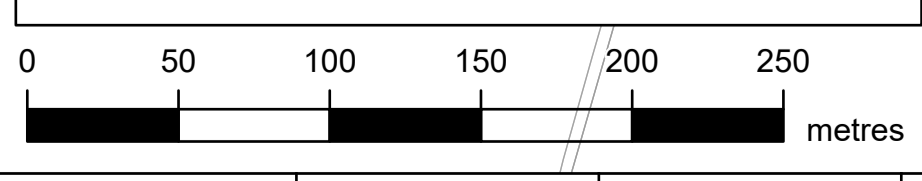
- Section boundaries
- Order Limits
- Soil stripped land to be reinstated in accordance with GG07
- Existing vegetation to be retained
- Tree
- Existing retained hedgerow or line of trees
- Hedgerow / line of trees crossing schedule label
- Existing retained woodland
- Individual Tree Preservation Order
- Group of trees under preservation order
- Habitat reinstatement and creation
- Proposed areas for net gain (further details can be found in the Environmental Gain Report (application document 7.4))
- Proposed natural regeneration of woodland
- W1 Woodland mixed native broadleaved woodland planting
- W2 Woodland edge planting
- Natural regrowth of pruned tree
- Natural regrowth of coppiced tree
- T1 Individual tree planting
- H1 Hedgerow mix planting as replacement for removed hedgerow
- H1 Hedgerow planting for new hedgerow
- H2 Hedgerow planting with trees
- Hedgerow reinforcement
- Natural regeneration of coppiced hedgerows
- S1 Scrub planting
- S2 Scrub planting (low growing scrub mix)
- G1 Species rich grass seed mix
- G4 Marshy grass seed mix
- Additional mitigation
- Landscape and visual softening



Reference should be made to Document 2.1 Guide to the Plans which provides further information on what the plans show.

ISSUE	DATE	REMARKS	DRAWN	CHKD	APPD
D	21/02/2024	Updated for Deadline 9	JT	LJ	CW
C	11/01/2024	Updated for Deadline 7	JT	DD	CW
B	27/10/2023	Updated for Deadline 3	JT	DD	CW
A	31/03/2023	Rev A for DCO application	JT	DD	CW

1. These plans are indicative and are based on the Proposed Alignment, as shown on the General Arrangement Plan (application document 2.10).
2. These plans should be read alongside the Landscape and Ecological Management Plan (LEMP)(application document 7.8) and the species mixes proposed in Appendix C of the LEMP.
3. These plans may not show all measures agreed as part of the European Protected Species (EPS) licences. Therefore, the EPS licences should be read alongside these plans.
4. No trees would be planted over the underground cable sections or within the safety clearances required for overhead lines.
5. These plans should be read alongside the Construction Environmental Management Plan (application document 7.5), which contains embedded and good practice measures including around reinstatement of existing features such as walls and boundary features.



PROJECT: **Bramford to Twinstead Reinforcement**

nationalgrid

TITLE: **Document 7.8.2
LEMP Appendix B -
Vegetation Reinstatement Plan**

CIRCUIT / SITE: **Bramford – Pelham & Bramford
– Braintree – Bulls Lodge**

ORIGINATOR DRAWING NO. **A1**

NG DRAWING No. BT-NG-020621-545-0146	SHEET NO. 20	NO. OF SHEETS 30	ISSUE: D
---	------------------------	----------------------------	--------------------

SCALE: 1:2,500

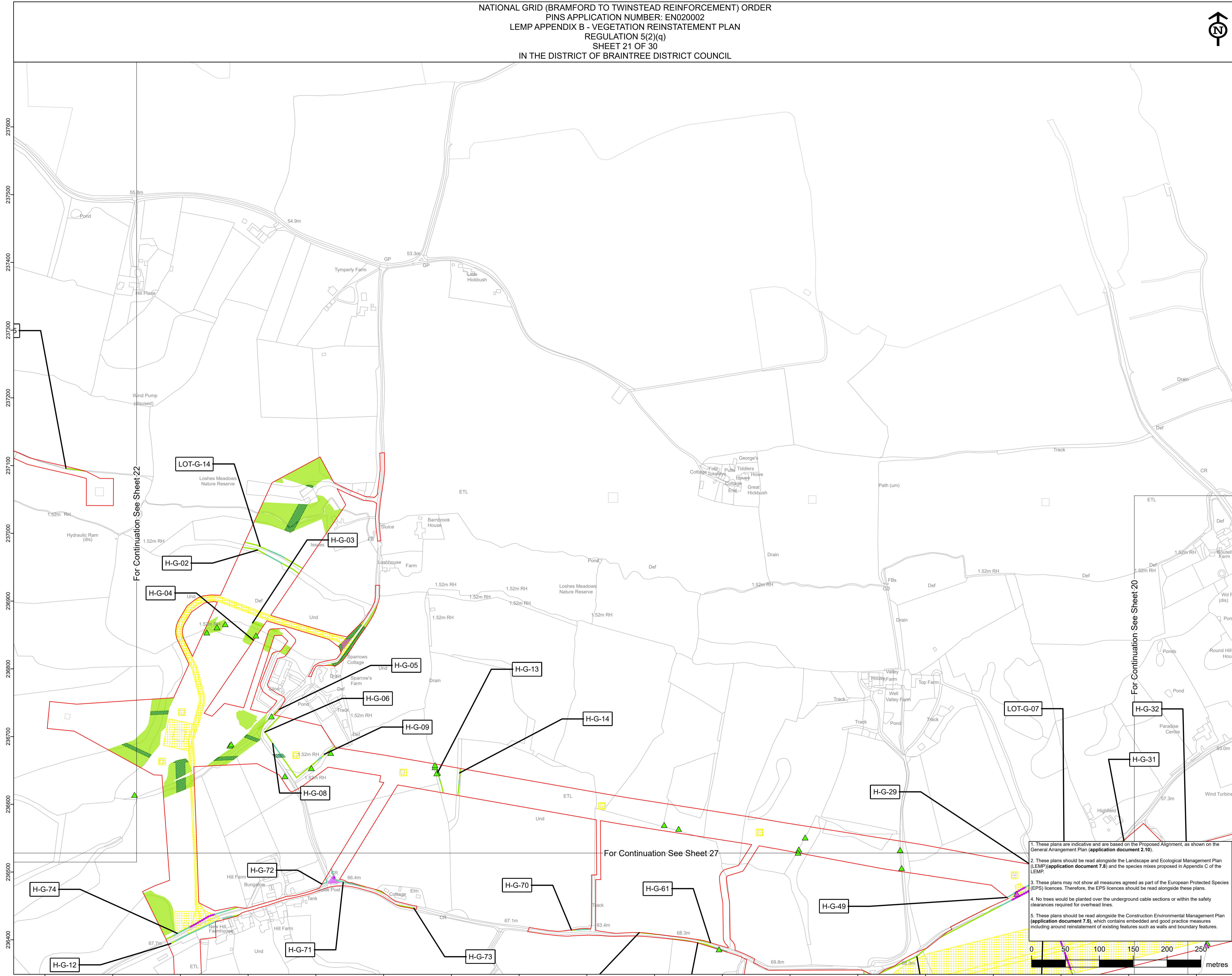
Copyright - Not to be reproduced without the written permission of the National Grid Electricity Transmission plc

NATIONAL GRID (BRAMFORD TO TWINSTEAD REINFORCEMENT) ORDER
 PINS APPLICATION NUMBER: EN020002
 LEMP APPENDIX B - VEGETATION REINSTATEMENT PLAN
 REGULATION 5(2)(q)
 SHEET 21 OF 30
 IN THE DISTRICT OF BRAINTREE DISTRICT COUNCIL

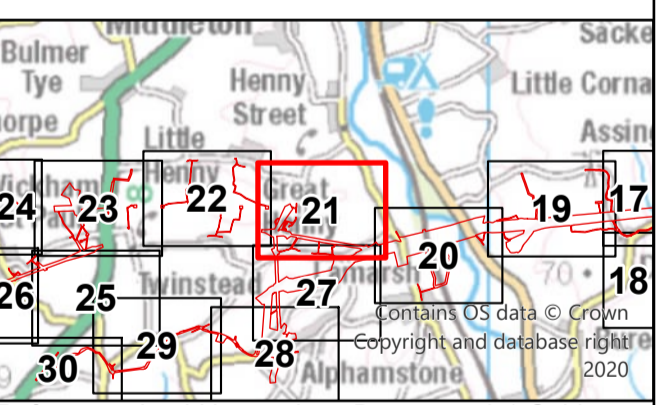


Application Document 7.8.2

Reproduced from Ordnance Survey maps by permission of Ordnance Survey on behalf of the controller of His Majesty's Stationery Office. © Crown Copyright Ordnance Survey, Licence no. 0100059731



- Section boundaries
- Order Limits
- Soil stripped land to be reinstated in accordance with GG07
- Existing vegetation to be retained**
- Tree
- Existing retained hedgerow or line of trees
- H-xx-xx Hedgerow / line of trees crossing schedule label
- Existing retained woodland
- Individual Tree Preservation Order
- Group of trees under preservation order
- Habitat reinstatement and creation**
- Proposed areas for net gain (further details can be found in the Environmental Gain Report (application document 7.4))
- Proposed natural regeneration of woodland
- W1 Woodland mixed native broadleaved woodland planting
- W2 Woodland edge planting
- Natural regrowth of pruned tree
- Natural regrowth of coppiced tree
- T1 Individual tree planting
- H1 Hedgerow mix planting as replacement for removed hedgerow
- H1 Hedgerow planting for new hedgerow
- H2 Hedgerow planting with trees
- Hedgerow reinforcement
- Natural regeneration of coppiced hedgerows
- S1 Scrub planting
- S2 Scrub planting (low growing scrub mix)
- G1 Species rich grass seed mix
- G4 Marshy grass seed mix
- Additional mitigation
- Landscape and visual softening



Reference should be made to Document 2.1 Guide to the Plans which provides further information on what the plans show.

NG Investment No: 21847					
D	21/02/2024	Updated for Deadline 9	JT	LJ	CW
C	11/01/2024	Updated for Deadline 7	JT	DD	CW
B	27/10/2023	Updated for Deadline 3	JT	DD	CW
A	31/03/2023	Rev A for DCO application	JT	DD	CW
ISSUE	DATE	REMARKS	DRAWN	CHKD	APPD

PROJECT: **Bramford to Twinstead Reinforcement**

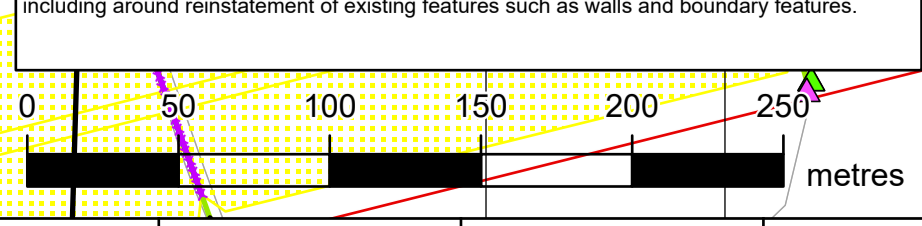
nationalgrid

TITLE: Document 7.8.2
LEMP Appendix B -
Vegetation Reinstatement Plan

CIRCUIT / SITE: **Bramford - Pelham & Bramford - Braintree - Bulls Lodge** GIS

ORIGINATOR DRAWING NO. A1
 A1 AAA_BTT_LEMP_Reinstatement_Scheme_Rev01
 NO. OF SHEETS: 21 / 30
 ISSUE: D
 SCALE: 1:2,500

1. These plans are indicative and are based on the Proposed Alignment, as shown on the General Arrangement Plan (application document 2.10).
2. These plans should be read alongside the Landscape and Ecological Management Plan (LEMP) (application document 7.8) and the species mixes proposed in Appendix C of the LEMP.
3. These plans may not show all measures agreed as part of the European Protected Species (EPS) licences. Therefore, the EPS licences should be read alongside these plans.
4. No trees would be planted over the underground cable sections or within the safety clearances required for overhead lines.
5. These plans should be read alongside the Construction Environmental Management Plan (application document 7.5), which contains embedded and good practice measures including around reinstatement of existing features such as walls and boundary features.

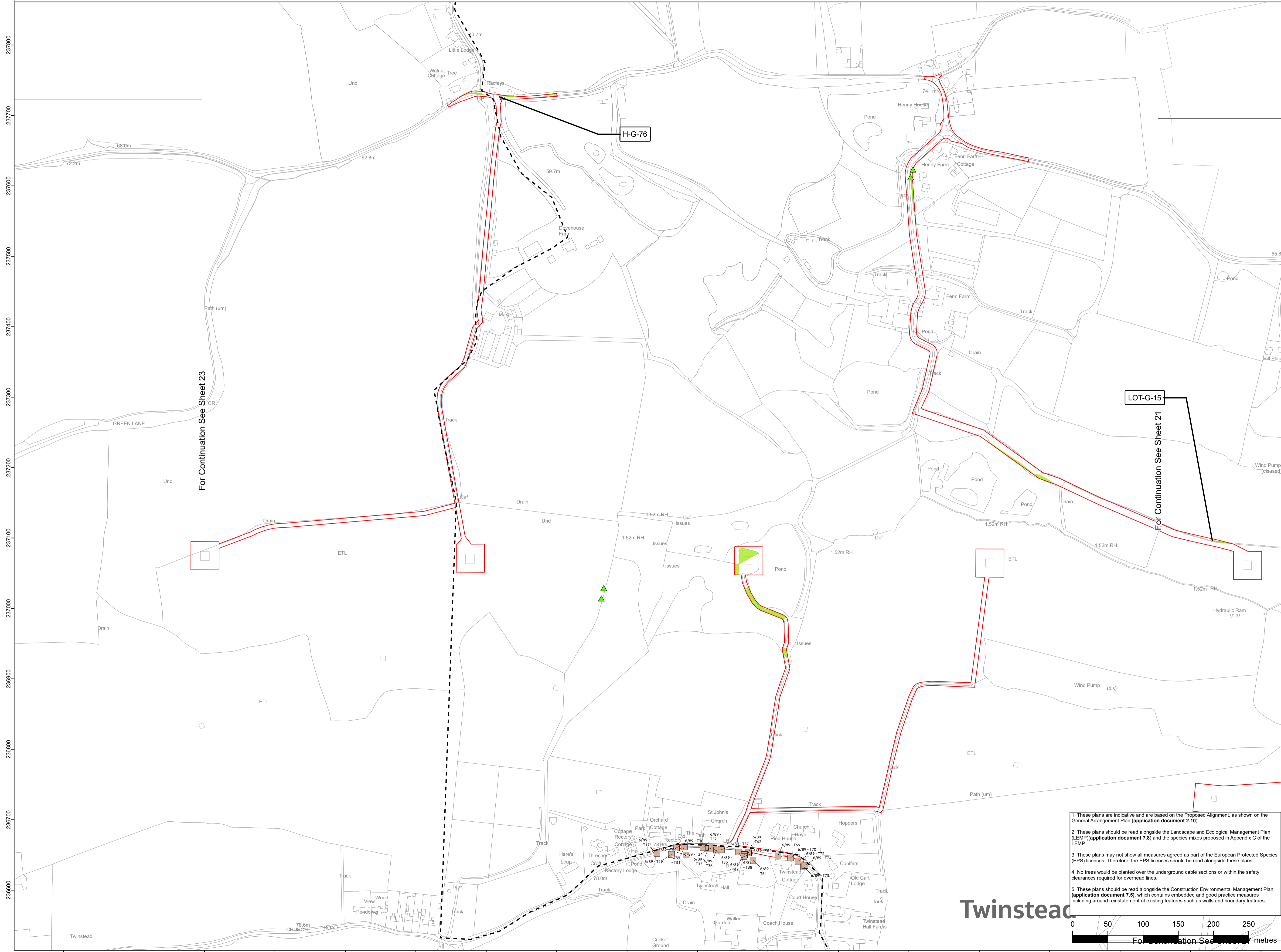


NATIONAL GRID (BRAMFORD TO TWINSTEAD REINFORCEMENT) ORDER
 PINS APPLICATION NUMBER: EN020002
 LEMP APPENDIX B - VEGETATION REINSTATEMENT PLAN
 REGULATION 5(2)(q)
 SHEET 22 OF 30
 IN THE DISTRICT OF BRAINTREE DISTRICT COUNCIL



Application Document 7.8.2

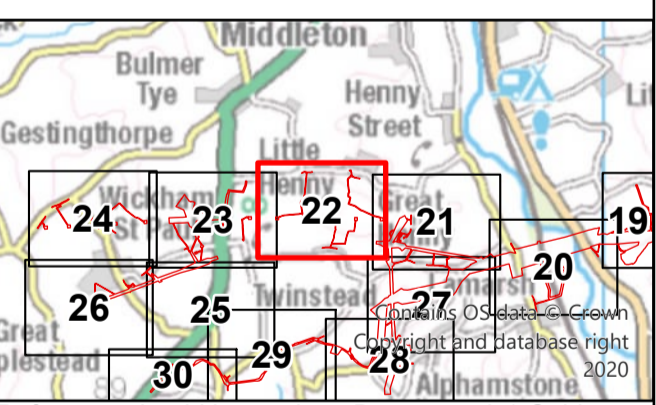
Reproduced from Ordnance Survey maps by permission of Ordnance Survey on behalf of the controller of His Majesty's Stationery Office. © Crown Copyright Ordnance Survey, Licence no. 0100059731



- Section boundaries
- Order Limits
- Soil stripped land to be reinstated in accordance with GG07
- Existing vegetation to be retained**
- Tree
- Existing retained hedgerow or line of trees
- Hedgerow / line of trees crossing schedule label
- Existing retained woodland
- Individual Tree Preservation Order
- Group of trees under preservation order
- Habitat reinstatement and creation**
- Proposed areas for net gain (further details can be found in the Environmental Gain Report (application document 7.4))
- Proposed natural regeneration of woodland
- W1 Woodland mixed native broadleaved woodland planting
- W2 Woodland edge planting
- Natural regrowth of pruned tree
- Natural regrowth of coppiced tree
- T1 Individual tree planting
- H1 Hedgerow mix planting as replacement for removed hedgerow
- H1 Hedgerow planting for new hedgerow
- H2 Hedgerow planting with trees
- Hedgerow reinforcement
- Natural regeneration of coppiced hedgerows
- S1 Scrub planting
- S2 Scrub planting (low growing scrub mix)
- G1 Species rich grass seed mix
- G4 Marshy grass seed mix
- Additional mitigation
- Landscape and visual softening

For Continuation See Sheet 23

For Continuation See Sheet 21




Reference should be made to Document 2.1 Guide to the Plans which provides further information on what the plans show.

NG Investment No: 21847					
D	21/02/2024	Updated for Deadline 9	JT	LJ	CW
C	11/01/2024	Updated for Deadline 7	JT	DD	CW
B	27/10/2023	Updated for Deadline 3	JT	DD	CW
A	31/03/2023	Rev A for DCO application	JT	DD	CW
ISSUE	DATE	REMARKS	DRAWN	CHKD	APPD

PROJECT: **Bramford to Twinstead Reinforcement**

nationalgrid	
TITLE: Document 7.8.2 LEMP Appendix B - Vegetation Reinstatement Plan	
CIRCUIT / SITE:	Bramford – Pelham & Bramford – Braintree – Bulls Lodge
ORIGINATOR DRAWING NO.	A1
A1 AAA_BT_LEMP_Reinstatement_Scheme_Rev01	
NG DRAWING No. BT-NG-020621-545-0146	SHEET NO. OF SHEETS 22 30
SCALE: 1:2,500	ISSUE: D

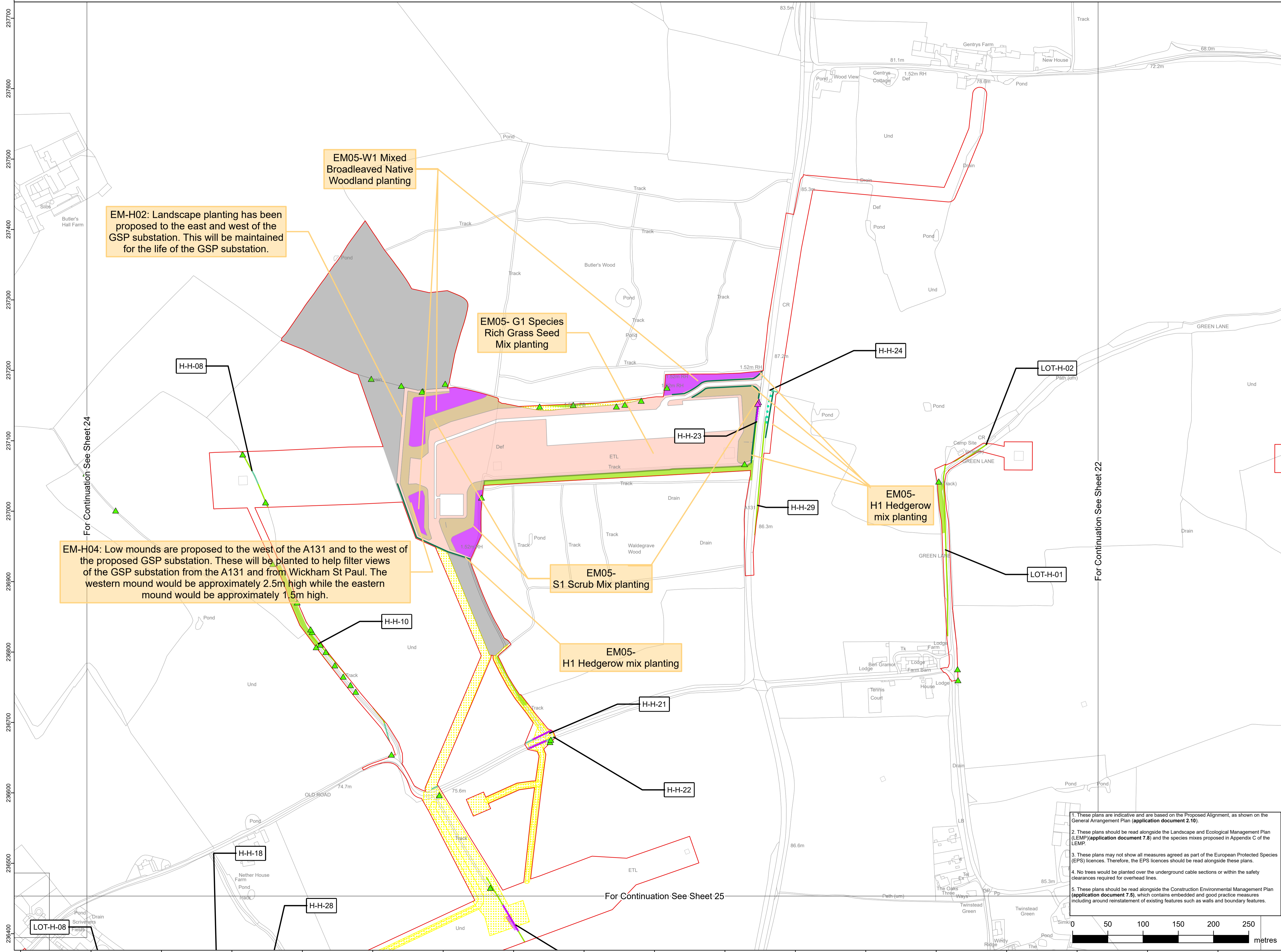
1. These plans are indicative and are based on the Proposed Alignment, as shown on the General Arrangement Plan (application document 2.10).
2. These plans should be read alongside the Landscape and Ecological Management Plan (LEMP)(application document 7.8) and the species mixes proposed in Appendix C of the LEMP.
3. These plans may not show all measures agreed as part of the European Protected Species (EPS) licences. Therefore, the EPS licences should be read alongside these plans.
4. No trees would be planted over the underground cable sections or within the safety clearances required for overhead lines.
5. These plans should be read alongside the Construction Environmental Management Plan (application document 7.5), which contains embedded and good practice measures including around reinstatement of existing features such as walls and boundary features.



Twinstead



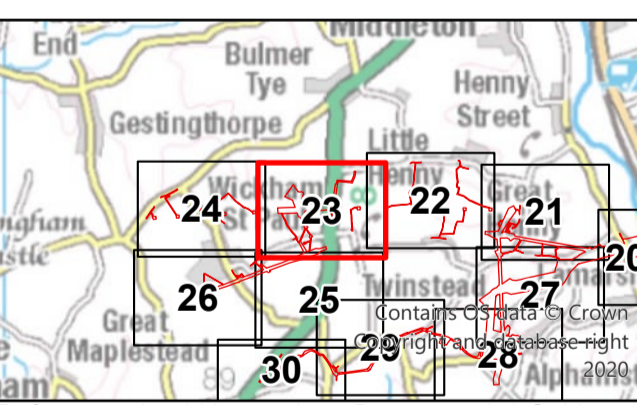
Reproduced from Ordnance Survey maps by permission of Ordnance Survey on behalf of the controller of His Majesty's Stationery Office. © Crown Copyright Ordnance Survey, Licence no. 0100059731



EM-H02: Landscape planting has been proposed to the east and west of the GSP substation. This will be maintained for the life of the GSP substation.

EM-H04: Low mounds are proposed to the west of the A131 and to the west of the proposed GSP substation. These will be planted to help filter views of the GSP substation from the A131 and from Wickham St Paul. The western mound would be approximately 2.5m high while the eastern mound would be approximately 1.5m high.

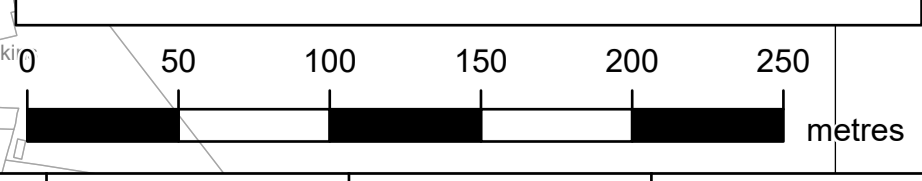
- - - Section boundaries
- Order Limits
- Soil stripped land to be reinstated in accordance with GG07
- Existing vegetation to be retained
- Tree
- Existing retained hedgerow or line of trees
- Hedgerow / line of trees crossing schedule label
- Existing retained woodland
- Individual Tree Preservation Order
- Group of trees under preservation order
- Habitat reinstatement and creation
- Proposed areas for net gain (further details can be found in the Environmental Gain Report (application document 7.4))
- Proposed natural regeneration of woodland
- W1 Woodland mixed native broadleaved woodland planting
- W2 Woodland edge planting
- Natural regrowth of pruned tree
- Natural regrowth of coppiced tree
- T1 Individual tree planting
- H1 Hedgerow mix planting as replacement for removed hedgerow
- H1 Hedgerow planting for new hedgerow
- H2 Hedgerow planting with trees
- Hedgerow reinforcement
- Natural regeneration of coppiced hedgerows
- S1 Scrub planting
- S2 Scrub planting (low growing scrub mix)
- G1 Species rich grass seed mix
- G4 Marshy grass seed mix
- Additional mitigation
- Landscape and visual softening



Reference should be made to Document 2.1 Guide to the Plans which provides further information on what the plans show.

ISSUE	DATE	REMARKS	DRAWN	CHECKD	APPD
D	21/02/2024	Updated for Deadline 9	JT	LJ	CW
C	11/01/2024	Updated for Deadline 7	JT	DD	CW
B	27/10/2023	Updated for Deadline 3	JT	DD	CW
A	31/03/2023	Rev A for DCO application	JT	DD	CW

1. These plans are indicative and are based on the Proposed Alignment, as shown on the General Arrangement Plan (application document 2.10).
2. These plans should be read alongside the Landscape and Ecological Management Plan (LEMP)(application document 7.8) and the species mixes proposed in Appendix C of the LEMP.
3. These plans may not show all measures agreed as part of the European Protected Species (EPS) licences. Therefore, the EPS licences should be read alongside these plans.
4. No trees would be planted over the underground cable sections or within the safety clearances required for overhead lines.
5. These plans should be read alongside the Construction Environmental Management Plan (application document 7.5), which contains embedded and good practice measures including around reinstatement of existing features such as walls and boundary features.



PROJECT: **Bramford to Twinstead Reinforcement**

nationalgrid

TITLE: **Document 7.8.2 LEMP Appendix B - Vegetation Reinstatement Plan**

CIRCUIT / SITE: **Bramford – Pelham & Bramford – Braintree – Bulls Lodge**

ORIGINATOR DRAWING NO. **A1**

NG DRAWING No. BT-NG-020621-545-0146	SHEET NO. 23	NO. OF SHEETS 30	ISSUE: D
---	---------------------	-------------------------	-----------------

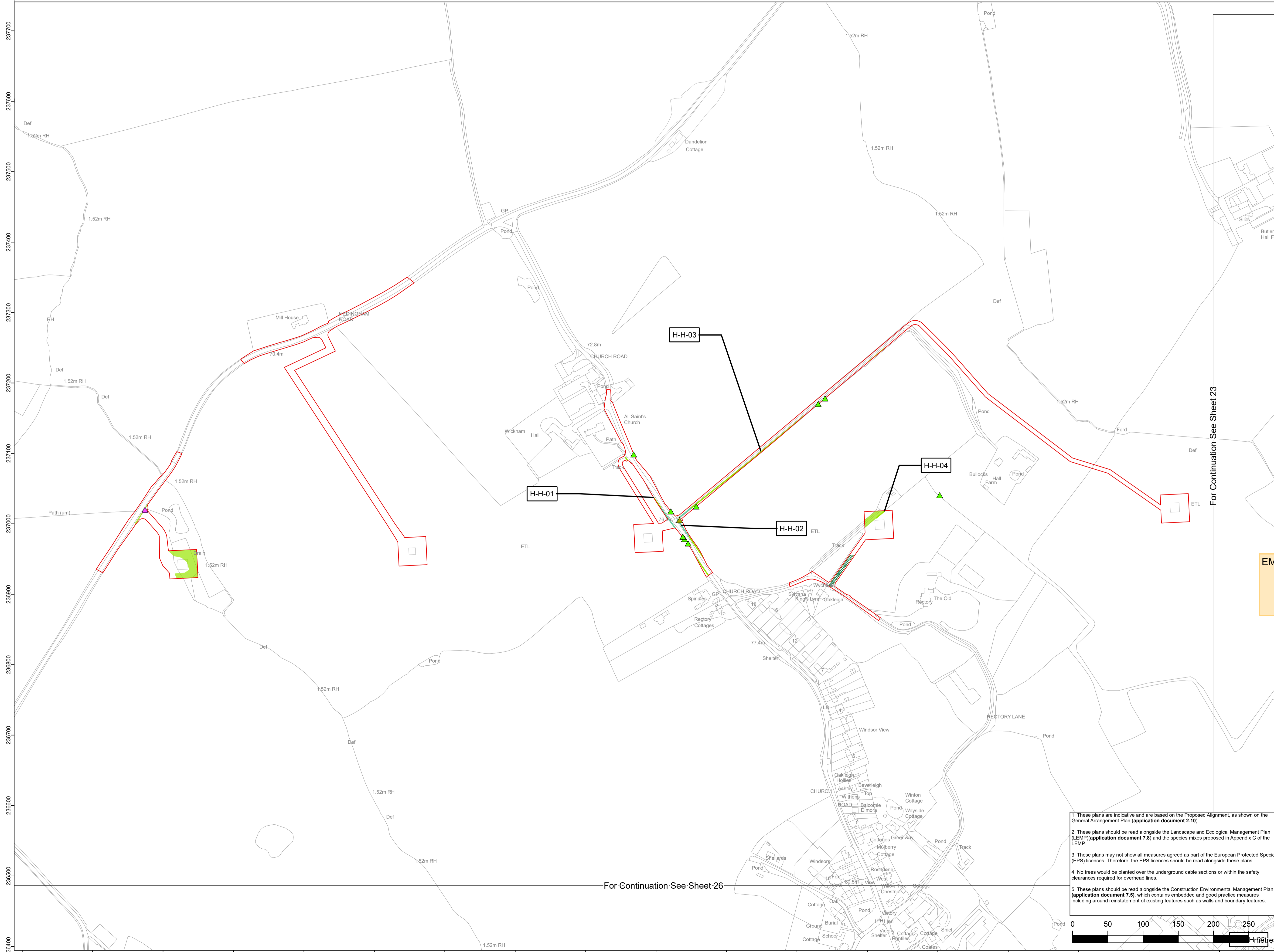
SCALE: 1:2,500

NATIONAL GRID (BRAMFORD TO TWINSTEAD REINFORCEMENT) ORDER
 PINS APPLICATION NUMBER: EN020002
 LEMP APPENDIX B - VEGETATION REINSTATEMENT PLAN
 REGULATION 5(2)(q)
 SHEET 24 OF 30
 IN THE DISTRICT OF BRAINTREE DISTRICT COUNCIL



Application Document 7.8.2

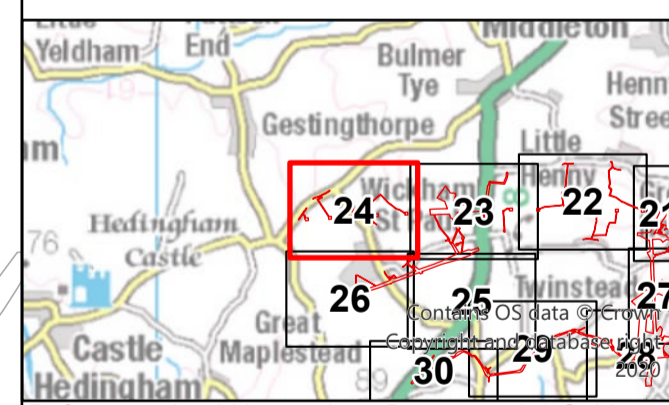
Reproduced from Ordnance Survey maps by permission of Ordnance Survey on behalf of the controller of His Majesty's Stationery Office. © Crown Copyright Ordnance Survey, Licence no. 0100059731



- - - Section boundaries
- Order Limits
- Soil stripped land to be reinstated in accordance with GG07
- Existing vegetation to be retained**
- Tree
- Existing retained hedgerow or line of trees
- H-xx-xx Hedgerow / line of trees crossing schedule label
- Existing retained woodland
- Individual Tree Preservation Order
- Group of trees under preservation order
- Habitat reinstatement and creation**
- Proposed areas for net gain (further details can be found in the Environmental Gain Report (application document 7.4))
- Proposed natural regeneration of woodland
- W1 Woodland mixed native broadleaved woodland planting
- W2 Woodland edge planting
- Natural regrowth of pruned tree
- Natural regrowth of coppiced tree
- T1 Individual tree planting
- H1 Hedgerow mix planting as replacement for removed hedgerow
- H1 Hedgerow planting for new hedgerow
- H2 Hedgerow planting with trees
- Hedgerow reinforcement
- Natural regeneration of coppiced hedgerows
- S1 Scrub planting
- S2 Scrub planting (low growing scrub mix)
- G1 Species rich grass seed mix
- G4 Marshy grass seed mix
- Additional mitigation
- Landscape and visual softening

For Continuation See Sheet 23

EM-H
th
c



Reference should be made to Document 2.1 Guide to the Plans which provides further information on what the plans show.

NG Investment No: 21847			
D	21/02/2024	Updated for Deadline 9	JT LJ CW
C	11/01/2024	Updated for Deadline 7	JT DD CW
B	27/10/2023	Updated for Deadline 3	JT DD CW
A	31/03/2023	Rev A for DCO application	JT DD CW
ISSUE	DATE	REMARKS	DRAWN/CHKD/APPD

PROJECT: **Bramford to Twinstead Reinforcement**

nationalgrid

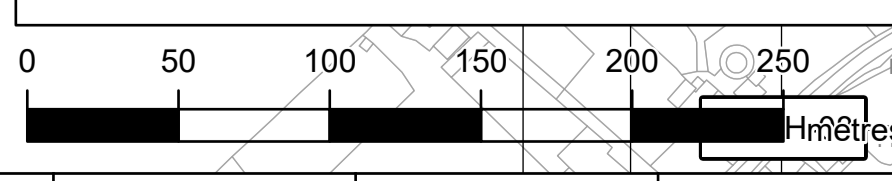
TITLE: **Document 7.8.2
LEMP Appendix B -
Vegetation Reinstatement Plan**

CIRCUIT / SITE: **Bramford – Pelham & Bramford
– Braintree – Bulls Lodge**

ORIGINATOR DRAWING NO. **A1**

NG DRAWING No. BT-NG-020621-545-0146	SHEET NO. 24	NO. OF SHEETS 30	ISSUE: D
---	---------------------	-------------------------	-----------------

1. These plans are indicative and are based on the Proposed Alignment, as shown on the General Arrangement Plan (application document 2.10).
2. These plans should be read alongside the Landscape and Ecological Management Plan (LEMP)(application document 7.8) and the species mixes proposed in Appendix C of the LEMP.
3. These plans may not show all measures agreed as part of the European Protected Species (EPS) licences. Therefore, the EPS licences should be read alongside these plans.
4. No trees would be planted over the underground cable sections or within the safety clearances required for overhead lines.
5. These plans should be read alongside the Construction Environmental Management Plan (application document 7.5), which contains embedded and good practice measures including around reinstatement of existing features such as walls and boundary features.



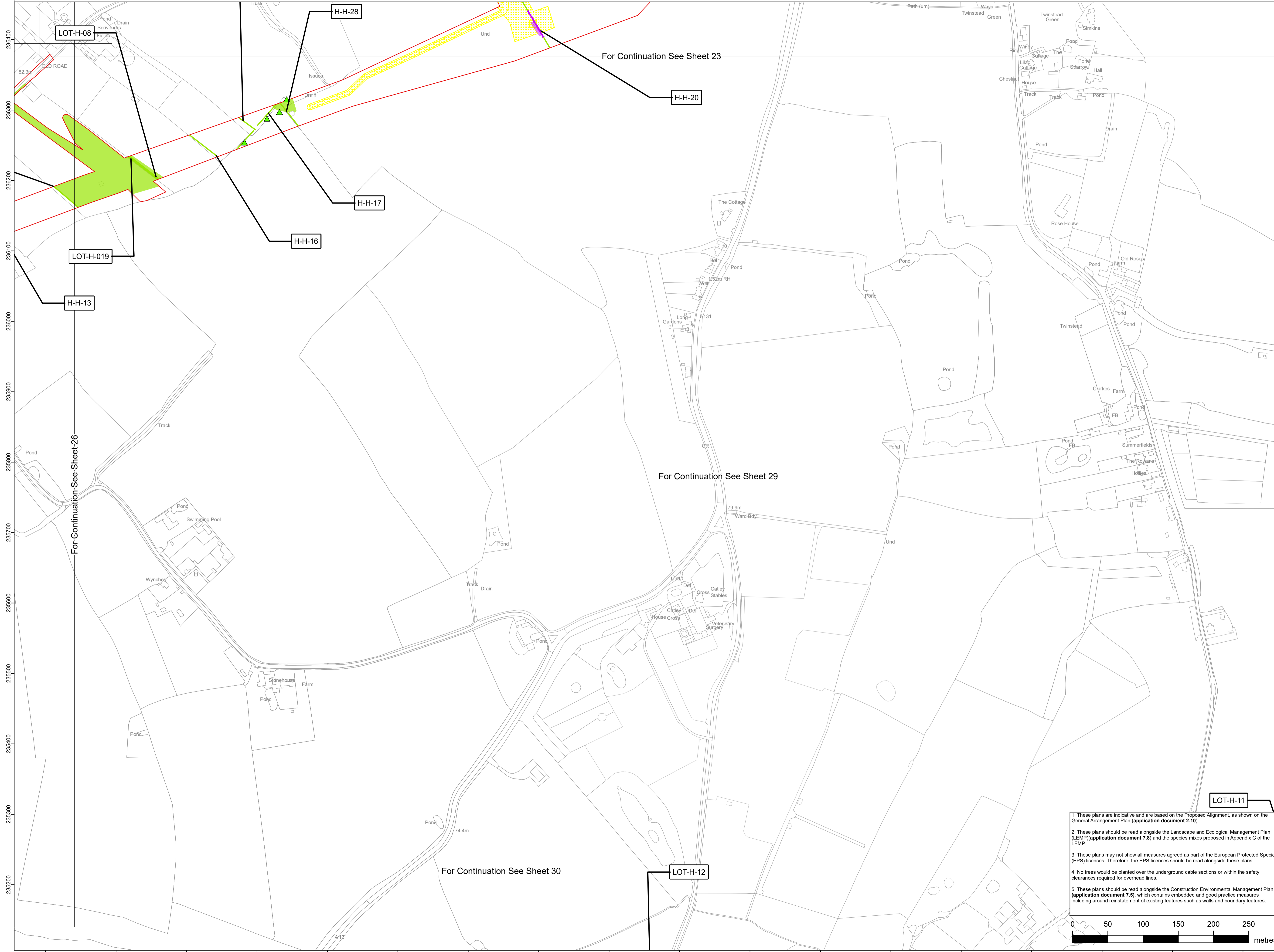
For Continuation See Sheet 26

NATIONAL GRID (BRAMFORD TO TWINSTEAD REINFORCEMENT) ORDER
 PINS APPLICATION NUMBER: EN020002
 LEMP APPENDIX B - VEGETATION REINSTATEMENT PLAN
 REGULATION 5(2)(q)
 SHEET 25 OF 30
 IN THE DISTRICT OF BRAINTREE DISTRICT COUNCIL

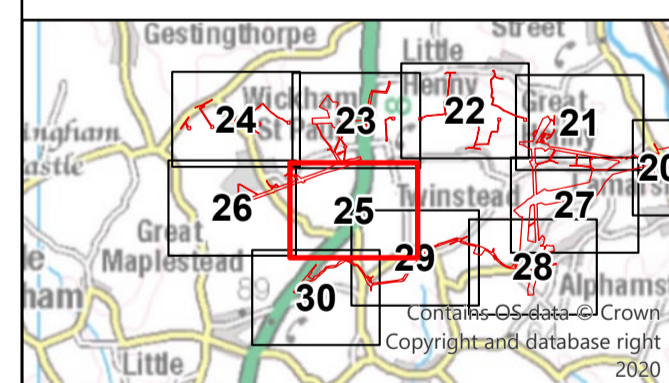


Application Document 7.8.2

Reproduced from Ordnance Survey maps by permission of Ordnance Survey on behalf of the controller of His Majesty's Stationery Office. © Crown Copyright Ordnance Survey, Licence no. 0100059731



- - - Section boundaries
- Order Limits
- Soil stripped land to be reinstated in accordance with GG07
- Existing vegetation to be retained
- Tree
- Existing retained hedgerow or line of trees
- Hedgerow / line of trees crossing schedule label
- Existing retained woodland
- Individual Tree Preservation Order
- Group of trees under preservation order
- Habitat reinstatement and creation
- Proposed areas for net gain (further details can be found in the Environmental Gain Report (application document 7.4))
- Proposed natural regeneration of woodland
- W1 Woodland mixed native broadleaved woodland planting
- W2 Woodland edge planting
- Natural regrowth of pruned tree
- Natural regrowth of coppiced tree
- T1 Individual tree planting
- H1 Hedgerow mix planting as replacement for removed hedgerow
- H1 Hedgerow planting for new hedgerow
- H2 Hedgerow planting with trees
- Hedgerow reinforcement
- Natural regeneration of coppiced hedgerows
- S1 Scrub planting
- S2 Scrub planting (low growing scrub mix)
- G1 Species rich grass seed mix
- G4 Marshy grass seed mix
- Additional mitigation
- Landscape and visual softening



Reference should be made to Document 2.1 Guide to the Plans which provides further information on what the plans show.

NG Investment No: 21847					
D	21/02/2024	Updated for Deadline 9	JT	LJ	CW
C	11/01/2024	Updated for Deadline 7	JT	DD	CW
B	27/10/2023	Updated for Deadline 3	JT	DD	CW
A	31/03/2023	Rev A for DCO application	JT	DD	CW
ISSUE	DATE	REMARKS	DRAWN	CHECKD	APPRD

PROJECT: **Bramford to Twinstead Reinforcement**

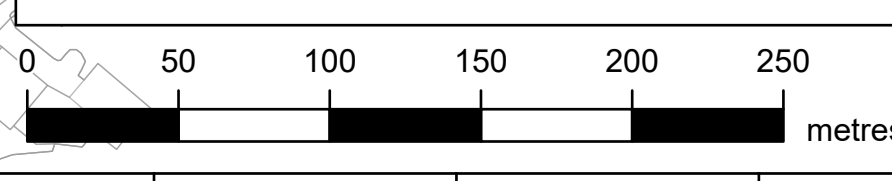
nationalgrid

TITLE: **Document 7.8.2 LEMP Appendix B - Vegetation Reinstatement Plan**

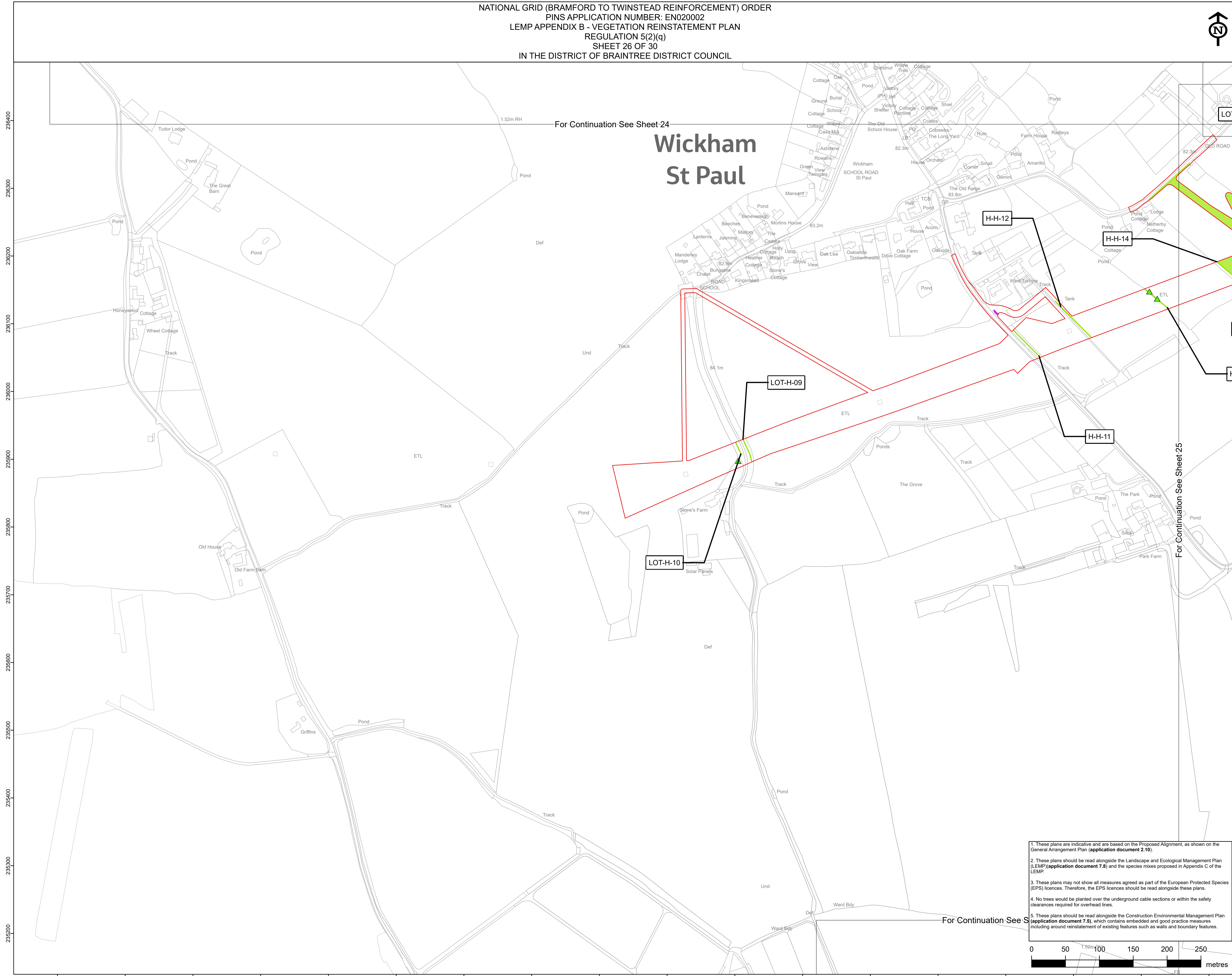
CIRCUIT / SITE: **Bramford – Pelham & Bramford – Braintree – Bulls Lodge**

ORIGINATOR DRAWING NO.	A1
NG DRAWING No. BT-NG-020621-545-0146	SHEET NO. 25
NO. OF SHEETS 30	ISSUE: D

1. These plans are indicative and are based on the Proposed Alignment, as shown on the General Arrangement Plan (application document 2.10).
2. These plans should be read alongside the Landscape and Ecological Management Plan (LEMP)(application document 7.8) and the species mixes proposed in Appendix C of the LEMP.
3. These plans may not show all measures agreed as part of the European Protected Species (EPS) licences. Therefore, the EPS licences should be read alongside these plans.
4. No trees would be planted over the underground cable sections or within the safety clearances required for overhead lines.
5. These plans should be read alongside the Construction Environmental Management Plan (application document 7.5), which contains embedded and good practice measures including around reinstatement of existing features such as walls and boundary features.



Reproduced from Ordnance Survey maps by permission of Ordnance Survey on behalf of the controller of His Majesty's Stationery Office. © Crown Copyright Ordnance Survey, Licence no. 0100059731

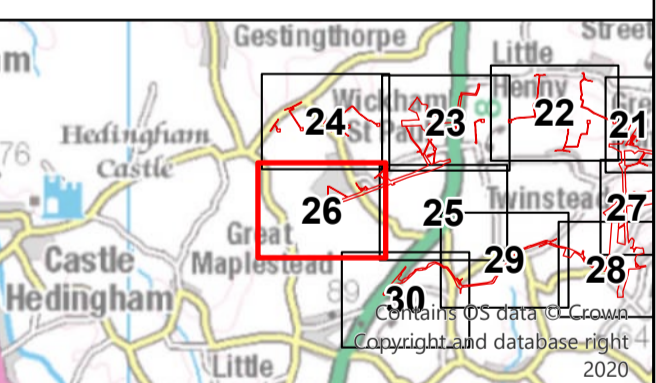


- Section boundaries
- Order Limits
- Soil stripped land to be reinstated in accordance with GG07
- Existing vegetation to be retained
- Tree
- Existing retained hedgerow or line of trees
- Hedgerow / line of trees crossing schedule label
- Existing retained woodland
- Individual Tree Preservation Order
- Group of trees under preservation order
- Habitat reinstatement and creation
- Proposed areas for net gain (further details can be found in the Environmental Gain Report (application document 7.4))
- Proposed natural regeneration of woodland
- W1 Woodland mixed native broadleaved woodland planting
- W2 Woodland edge planting
- Natural regrowth of pruned tree
- Natural regrowth of coppiced tree
- T1 Individual tree planting
- H1 Hedgerow mix planting as replacement for removed hedgerow
- H1 Hedgerow planting for new hedgerow
- H2 Hedgerow planting with trees
- Hedgerow reinforcement
- Natural regeneration of coppiced hedgerows
- S1 Scrub planting
- S2 Scrub planting (low growing scrub mix)
- G1 Species rich grass seed mix
- G4 Marshy grass seed mix
- Additional mitigation
- Landscape and visual softening

For Continuation See Sheet 24

For Continuation See Sheet 25

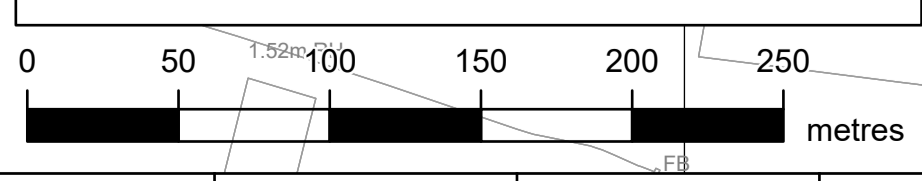
For Continuation See Sheet 27



Reference should be made to Document 2.1 Guide to the Plans which provides further information on what the plans show.

ISSUE	DATE	REMARKS	DRAWN	CHKD	APPD
D	21/02/2024	Updated for Deadline 9	JT	LJ	CW
C	11/01/2024	Updated for Deadline 7	JT	DD	CW
B	27/10/2023	Updated for Deadline 3	JT	DD	CW
A	31/03/2023	Rev A for DCO application	JT	DD	CW

1. These plans are indicative and are based on the Proposed Alignment, as shown on the General Arrangement Plan (application document 2.10).
2. These plans should be read alongside the Landscape and Ecological Management Plan (LEMP)(application document 7.8) and the species mixes proposed in Appendix C of the LEMP.
3. These plans may not show all measures agreed as part of the European Protected Species (EPS) licences. Therefore, the EPS licences should be read alongside these plans.
4. No trees would be planted over the underground cable sections or within the safety clearances required for overhead lines.
5. These plans should be read alongside the Construction Environmental Management Plan (application document 7.5), which contains embedded and good practice measures including around reinstatement of existing features such as walls and boundary features.



NG Investment No: 21847

nationalgrid

Document 7.8.2
 LEMP Appendix B -
 Vegetation Reinstatement Plan

CIRCUIT / SITE:
**Bramford – Pelham & Bramford
 – Braintree – Bulls Lodge**

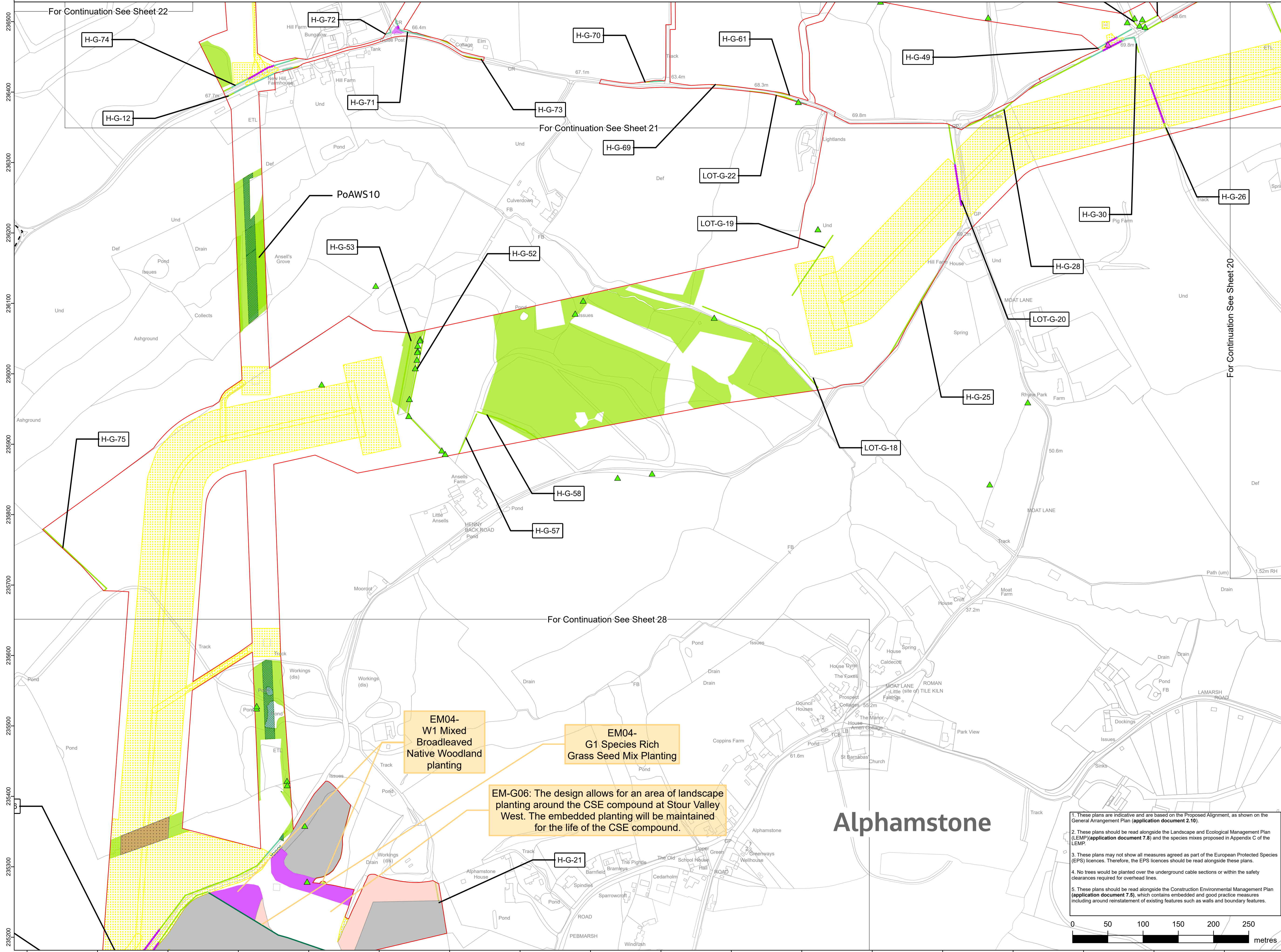
ORIGINATOR DRAWING NO.
 A1_AAA_BT_LEMP_Reinstatement_Scheme_Rev01

NG DRAWING No. BT-NG-020621-545-0146	SHEET NO. 26	NO. OF SHEETS 30	ISSUE: D
---	-----------------	---------------------	-------------

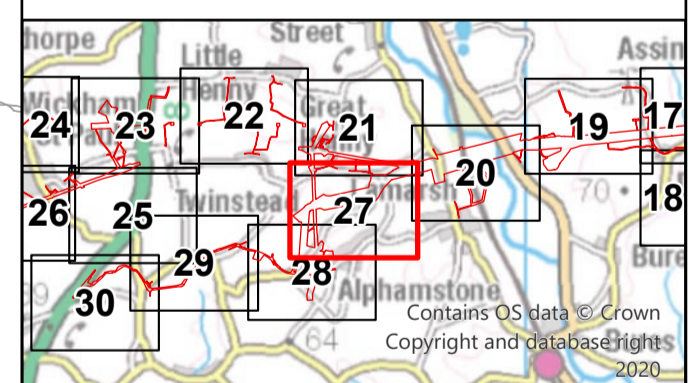
SCALE: 1:2,500

NATIONAL GRID (BRAMFORD TO TWINSTEAD REINFORCEMENT) ORDER
 PINS APPLICATION NUMBER: EN020002
 LEMP APPENDIX B - VEGETATION REINSTATEMENT PLAN
 REGULATION 5(2)(q)
 SHEET 27 OF 30
 IN THE DISTRICT OF BRAINTREE DISTRICT COUNCIL

Reproduced from Ordnance Survey maps by permission of Ordnance Survey on behalf of the controller of His Majesty's Stationery Office. © Crown Copyright Ordnance Survey, Licence no. 010059731



- Section boundaries
- Order Limits
- Soil stripped land to be reinstated in accordance with GG07
- Existing vegetation to be retained
 - Tree
 - Existing retained hedgerow or line of trees
 - Hedgerow / line of trees crossing schedule label
 - Existing retained woodland
 - Individual Tree Preservation Order
 - Group of trees under preservation order
- Habitat reinstatement and creation
 - Proposed areas for net gain (further details can be found in the Environmental Gain Report (application document 7.4))
 - Proposed natural regeneration of woodland
 - W1 Woodland mixed native broadleaved woodland planting
 - W2 Woodland edge planting
 - Natural regrowth of pruned tree
 - Natural regrowth of coppiced tree
 - T1 Individual tree planting
 - H1 Hedgerow mix planting as replacement for removed hedgerow
 - H1 Hedgerow planting for new hedgerow
 - H2 Hedgerow planting with trees
 - Hedgerow reinforcement
 - Natural regeneration of coppiced hedgerows
 - S1 Scrub planting
 - S2 Scrub planting (low growing scrub mix)
 - G1 Species rich grass seed mix
 - G4 Marshy grass seed mix
 - Additional mitigation
 - Landscape and visual softening



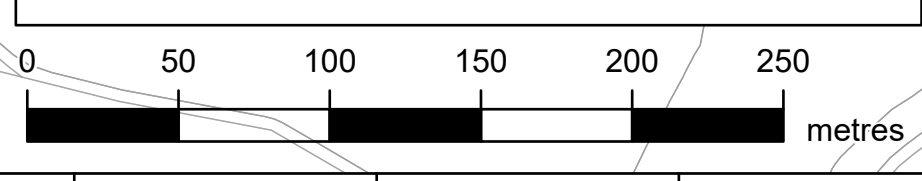
Reference should be made to Document 2.1 Guide to the Plans which provides further information on what the plans show.

NG Investment No: 21847			
D	21/02/2024	Updated for Deadline 9	JT LJ CW
C	11/01/2024	Updated for Deadline 7	JT DD CW
B	27/10/2023	Updated for Deadline 3	JT DD CW
A	31/03/2023	Rev A for DCO application	JT DD CW
ISSUE	DATE	REMARKS	DRAWN/CHECKD/APPD

PROJECT: **Bramford to Twinstead Reinforcement**

nationalgrid	
TITLE: Document 7.8.2 LEMP Appendix B - Vegetation Reinstatement Plan	
CIRCUIT / SITE: Bramford – Pelham & Bramford – Braitree – Bulls Lodge	GIS
ORIGINATOR DRAWING NO. A1_AAA_BT_LEMP_Reinstatement_Scheme_Rev01	A1
NG DRAWING No. BT-NG-020621-545-0146	SHEET NO. OF SHEETS 27 30
SCALE: 1:2,500	ISSUE: D

1. These plans are indicative and are based on the Proposed Alignment, as shown on the General Arrangement Plan (application document 2.10).
2. These plans should be read alongside the Landscape and Ecological Management Plan (LEMP) (application document 7.8) and the species mixes proposed in Appendix C of the LEMP.
3. These plans may not show all measures agreed as part of the European Protected Species (EPS) licences. Therefore, the EPS licences should be read alongside these plans.
4. No trees would be planted over the underground cable sections or within the safety clearances required for overhead lines.
5. These plans should be read alongside the Construction Environmental Management Plan (application document 7.5), which contains embedded and good practice measures including around reinstatement of existing features such as walls and boundary features.



EM04-
W1 Mixed
Broadleaved
Native Woodland
planting

EM04-
G1 Species Rich
Grass Seed Mix
Planting

EM-G06: The design allows for an area of landscape planting around the CSE compound at Stour Valley West. The embedded planting will be maintained for the life of the CSE compound.

Alphamstone

For Continuation See Sheet 22

For Continuation See Sheet 21

For Continuation See Sheet 28

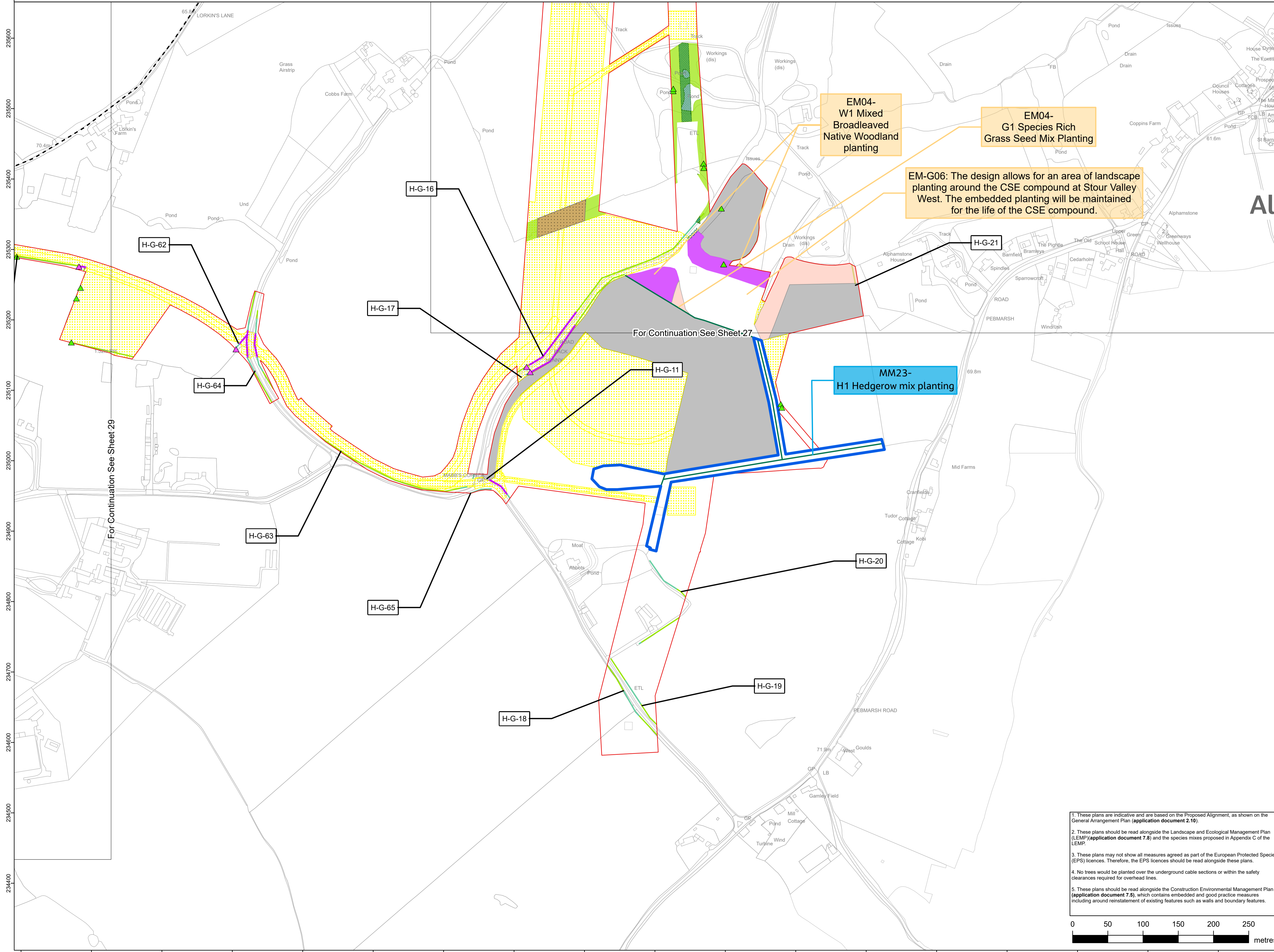
For Continuation See Sheet 20

NATIONAL GRID (BRAMFORD TO TWINSTEAD REINFORCEMENT) ORDER
 PINS APPLICATION NUMBER: EN020002
 LEMP APPENDIX B - VEGETATION REINSTATEMENT PLAN
 REGULATION 5(2)(q)
 SHEET 28 OF 30
 IN THE DISTRICT OF BRAINTREE DISTRICT COUNCIL

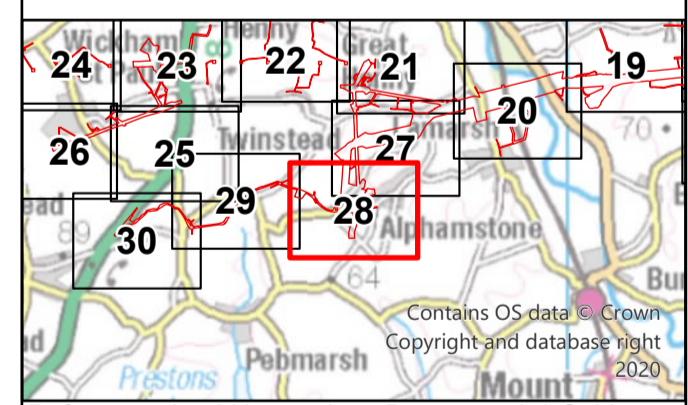


Application Document 7.8.2

Reproduced from Ordnance Survey maps by permission of Ordnance Survey on behalf of the controller of His Majesty's Stationery Office. © Crown Copyright Ordnance Survey, Licence no. 0100059731



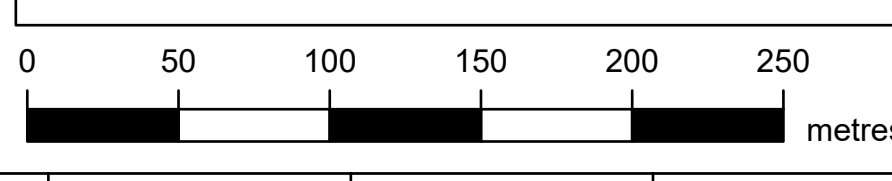
- - - Section boundaries
- Order Limits
- Soil stripped land to be reinstated in accordance with GG07
- Existing vegetation to be retained
 - Tree
 - Existing retained hedgerow or line of trees
 - Hedgerow / line of trees crossing schedule label
 - Existing retained woodland
 - Individual Tree Preservation Order
 - Group of trees under preservation order
- Habitat reinstatement and creation
 - Proposed areas for net gain (further details can be found in the Environmental Gain Report (application document 7.4))
 - Proposed natural regeneration of woodland
 - W1 Woodland mixed native broadleaved woodland planting
 - W2 Woodland edge planting
 - Natural regrowth of pruned tree
 - Natural regrowth of coppiced tree
 - T1 Individual tree planting
 - H1 Hedgerow mix planting as replacement for removed hedgerow
 - H1 Hedgerow planting for new hedgerow
 - H2 Hedgerow planting with trees
 - Hedgerow reinforcement
 - Natural regeneration of coppiced hedgerows
 - S1 Scrub planting
 - S2 Scrub planting (low growing scrub mix)
 - G1 Species rich grass seed mix
 - G4 Marshy grass seed mix
 - Additional mitigation
 - Landscape and visual softening



Reference should be made to Document 2.1 Guide to the Plans which provides further information on what the plans show.

ISSUE	DATE	REMARKS	DRAWN	CHKD	APPD
D	21/02/2024	Updated for Deadline 9	JT	LJ	CW
C	11/01/2024	Updated for Deadline 7	JT	DD	CW
B	27/10/2023	Updated for Deadline 3	JT	DD	CW
A	31/03/2023	Rev A for DCO application	JT	DD	CW

1. These plans are indicative and are based on the Proposed Alignment, as shown on the General Arrangement Plan (application document 2.10).
 2. These plans should be read alongside the Landscape and Ecological Management Plan (LEMP)(application document 7.8) and the species mixes proposed in Appendix C of the LEMP.
 3. These plans may not show all measures agreed as part of the European Protected Species (EPS) licences. Therefore, the EPS licences should be read alongside these plans.
 4. No trees would be planted over the underground cable sections or within the safety clearances required for overhead lines.
 5. These plans should be read alongside the Construction Environmental Management Plan (application document 7.5), which contains embedded and good practice measures including around reinstatement of existing features such as walls and boundary features.



PROJECT: **Bramford to Twinstead Reinforcement**

nationalgrid

TITLE: **Document 7.8.2 LEMP Appendix B - Vegetation Reinstatement Plan**

CIRCUIT / SITE: **Bramford – Pelham & Bramford – Braintree – Bulls Lodge**

ORIGINATOR DRAWING NO. **A1**

NG DRAWING No. BT-NG-020621-545-0146	SHEET NO. 28	NO. OF SHEETS 30	ISSUE: D
--------------------------------------	--------------	------------------	----------

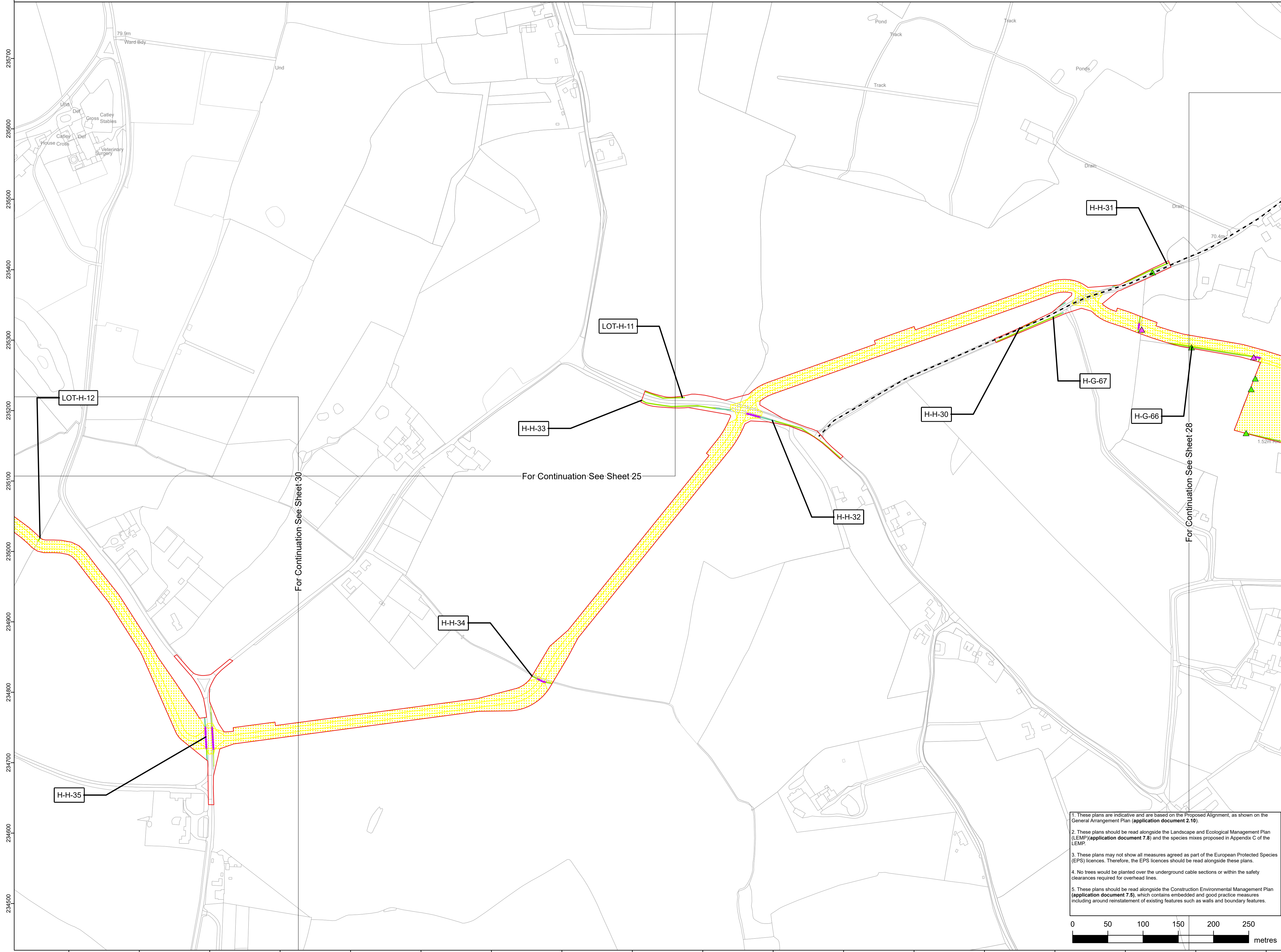
SCALE: 1:2,500

NATIONAL GRID (BRAMFORD TO TWINSTEAD REINFORCEMENT) ORDER
 PINS APPLICATION NUMBER: EN020002
 LEMP APPENDIX B - VEGETATION REINSTATEMENT PLAN
 REGULATION 5(2)(q)
 SHEET 29 OF 30
 IN THE DISTRICT OF BRAINTREE DISTRICT COUNCIL



Application Document 7.8.2

Reproduced from Ordnance Survey maps by permission of Ordnance Survey on behalf of the controller of His Majesty's Stationery Office. © Crown Copyright Ordnance Survey, Licence no. 010059731

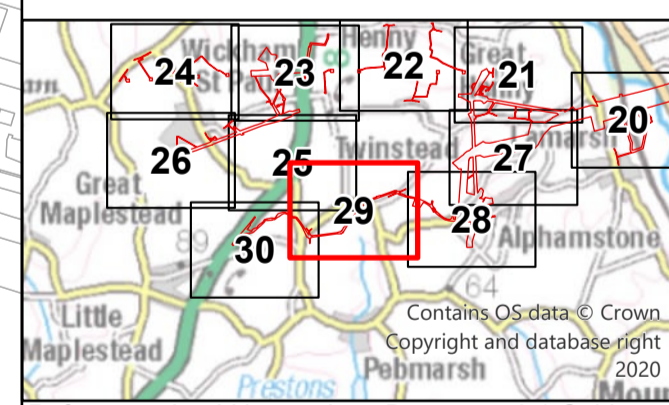


- Section boundaries
- Order Limits
- Soil stripped land to be reinstated in accordance with GG07
- Existing vegetation to be retained**
- ▲ Tree
- Existing retained hedgerow or line of trees
- H-xx-xx Hedgerow / line of trees crossing schedule label
- Existing retained woodland
- Individual Tree Preservation Order
- Group of trees under preservation order
- Habitat reinstatement and creation**
- Proposed areas for net gain (further details can be found in the Environmental Gain Report (application document 7.4))
- Proposed natural regeneration of woodland
- W1 Woodland mixed native broadleaved woodland planting
- W2 Woodland edge planting
- ▲ Natural regrowth of pruned tree
- ▲ Natural regrowth of coppiced tree
- ▲ T1 Individual tree planting
- ▲ H1 Hedgerow mix planting as replacement for removed hedgerow
- ▲ H1 Hedgerow planting for new hedgerow
- ▲ H2 Hedgerow planting with trees
- ▲ Hedgerow reinforcement
- ▲ Natural regeneration of coppiced hedgerows
- S1 Scrub planting
- S2 Scrub planting (low growing scrub mix)
- G1 Species rich grass seed mix
- G4 Marshy grass seed mix
- Additional mitigation
- Landscape and visual softening

For Continuation See Sheet 30

For Continuation See Sheet 25

For Continuation See Sheet 28



Reference should be made to Document 2.1 Guide to the Plans which provides further information on what the plans show.

NG Investment No: 21847					
D	21/02/2024	Updated for Deadline 9	JT	LJ	CW
C	11/01/2024	Updated for Deadline 7	JT	DD	CW
B	27/10/2023	Updated for Deadline 3	JT	DD	CW
A	31/03/2023	Rev A for DCO application	JT	DD	CW
ISSUE	DATE	REMARKS	DRAWN	CHKD	APPD

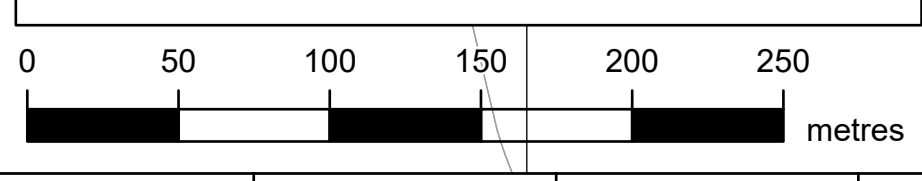
1. These plans are indicative and are based on the Proposed Alignment, as shown on the General Arrangement Plan (application document 2.10).

2. These plans should be read alongside the Landscape and Ecological Management Plan (LEMP) (application document 7.8) and the species mixes proposed in Appendix C of the LEMP.

3. These plans may not show all measures agreed as part of the European Protected Species (EPS) licences. Therefore, the EPS licences should be read alongside these plans.

4. No trees would be planted over the underground cable sections or within the safety clearances required for overhead lines.

5. These plans should be read alongside the Construction Environmental Management Plan (application document 7.5), which contains embedded and good practice measures including around reinstatement of existing features such as walls and boundary features.



PROJECT: **Bramford to Twinstead Reinforcement**

nationalgrid

TITLE: Document 7.8.2
LEMP Appendix B -
Vegetation Reinstatement Plan

CIRCUIT / SITE: **Bramford - Pelham & Bramford - Braintree - Bulls Lodge**

ORIGINATOR DRAWING NO. **A1**

NG DRAWING No. **BT-NG-020621-545-0146**

SHEET NO. **29** NO. OF SHEETS **30** ISSUE: **D**

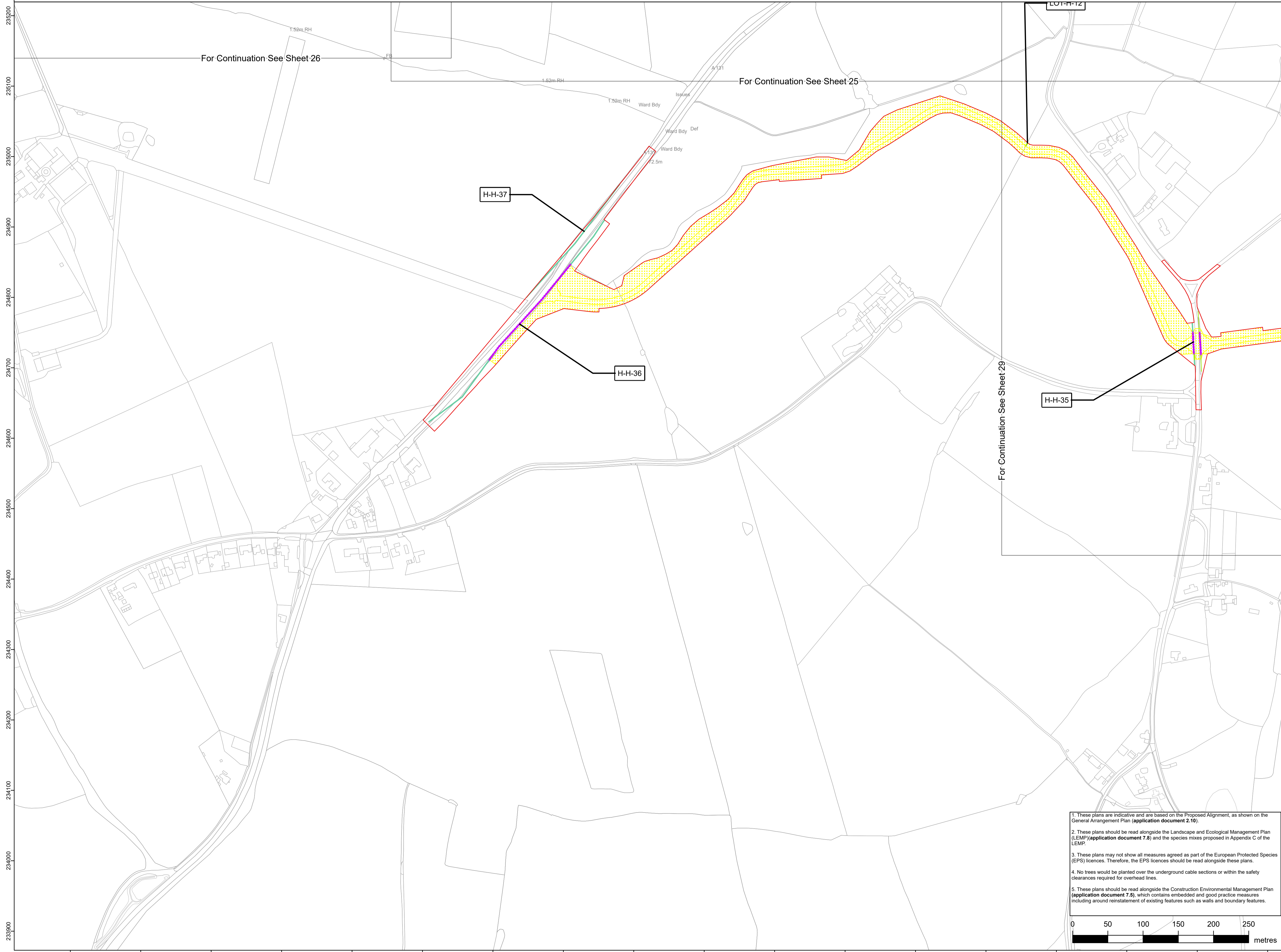
SCALE: 1:2,500

NATIONAL GRID (BRAMFORD TO TWINSTEAD REINFORCEMENT) ORDER
 PINS APPLICATION NUMBER: EN020002
 LEMP APPENDIX B - VEGETATION REINSTATEMENT PLAN
 REGULATION 5(2)(q)
 SHEET 30 OF 30
 IN THE DISTRICT OF BRAINTREE DISTRICT COUNCIL

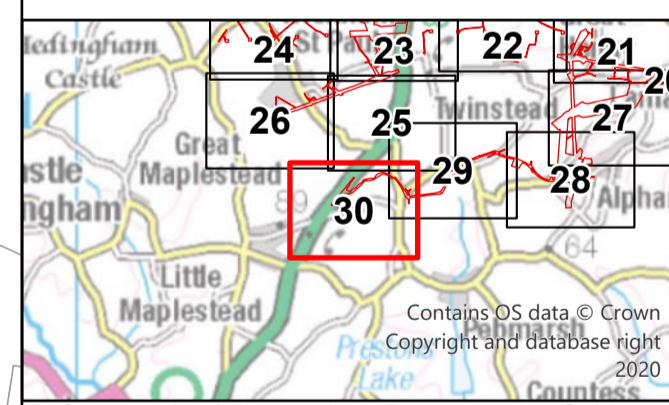


Application Document 7.8.2

Reproduced from Ordnance Survey maps by permission of Ordnance Survey on behalf of the controller of His Majesty's Stationery Office. © Crown Copyright Ordnance Survey, Licence no. 0100059731



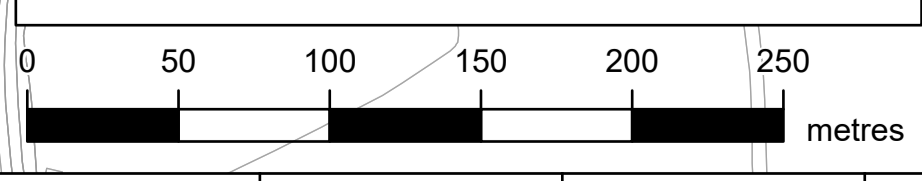
- Section boundaries
- Order Limits
- Soil stripped land to be reinstated in accordance with GG07
- Existing vegetation to be retained**
- Tree
- Existing retained hedgerow or line of trees
- Hedgerow / line of trees crossing schedule label
- Existing retained woodland
- Individual Tree Preservation Order
- Group of trees under preservation order
- Habitat reinstatement and creation**
- Proposed areas for net gain (further details can be found in the Environmental Gain Report (application document 7.4))
- Proposed natural regeneration of woodland
- W1 Woodland mixed native broadleaved woodland planting
- W2 Woodland edge planting
- Natural regrowth of pruned tree
- Natural regrowth of coppiced tree
- T1 Individual tree planting
- H1 Hedgerow mix planting as replacement for removed hedgerow
- H1 Hedgerow planting for new hedgerow
- H2 Hedgerow planting with trees
- Hedgerow reinforcement
- Natural regeneration of coppiced hedgerows
- S1 Scrub planting
- S2 Scrub planting (low growing scrub mix)
- G1 Species rich grass seed mix
- G4 Marshy grass seed mix
- Additional mitigation
- Landscape and visual softening



Reference should be made to Document 2.1 Guide to the Plans which provides further information on what the plans show.

NG Investment No: 21847					
D	21/02/2024	Updated for Deadline 9	JT	LJ	CW
C	11/01/2024	Updated for Deadline 7	JT	DD	CW
B	27/10/2023	Updated for Deadline 3	JT	DD	CW
A	31/03/2023	Rev A for DCO application	JT	DD	CW
ISSUE	DATE	REMARKS	DRAWN	CHKD	APPD

1. These plans are indicative and are based on the Proposed Alignment, as shown on the General Arrangement Plan (application document 2.10).
2. These plans should be read alongside the Landscape and Ecological Management Plan (LEMP)(application document 7.8) and the species mixes proposed in Appendix C of the LEMP.
3. These plans may not show all measures agreed as part of the European Protected Species (EPS) licences. Therefore, the EPS licences should be read alongside these plans.
4. No trees would be planted over the underground cable sections or within the safety clearances required for overhead lines.
5. These plans should be read alongside the Construction Environmental Management Plan (application document 7.5), which contains embedded and good practice measures including around reinstatement of existing features such as walls and boundary features.



Bramford to Twinstead Reinforcement

nationalgrid

TITLE: Document 7.8.2
LEMP Appendix B -
Vegetation Reinstatement Plan

CIRCUIT / SITE: Bramford – Pelham & Bramford
– Braintree – Bulls Lodge

ORIGINATOR DRAWING NO. A1

NG DRAWING No. BT-NG-020621-545-0146	SHEET NO. 30	NO. OF SHEETS 30	ISSUE: D
---	-----------------	---------------------	-------------

SCALE: 1:2,500

Page intentionally blank

National Grid House,
Warwick Technology Park,
Gallows Hill, Warwick.
CV34 6DA United Kingdom

Registered in England and Wales
No. 4031152
nationalgrid.com